

**INDEX OF DOCUMENTS HELD ON THE PUBLIC REGISTER
ASSOCIATED ACTIVITIES LICENCE AAL 268**

1. 27 February 2019 Grant of Associated Activities Licence AAL 268.

Interests in the licence are:-

Victoria Oil Exploration (1977) Pty Ltd	40%
Impress (Cooper Basin) Pty Ltd	25%
Permian Oil Pty Ltd	20%
Springfield Oil and Gas Pty Ltd	15%
2. 27 February 2019 Memorandum entering the grant of licence on the public register.
3. 7 March 2019 Gazettal of grant of licence.

MAKE	MODEL	VARIANT NAME	YEAR(S)	CAPACITY
	XS400	XS400	All	391
	XSR700	RM131	2015-17	655
	XP500	XP500	All	499
	XP500	XP500	All	530
	XS650	XS650	1972-1984	653
	XT250	XT250	All	249
	XT350	XT350	All	346
	XT500	XT500	All	499
	XT550	XT550	All	552
	XT600	XT600	All	590
	XT660R	XT660R	All	659
	XT660X	XT660X	All	659
	XT660Z T N R	XT660Z	All	660
	XTZ660	XT660Z Tenere	All	659
	XV400	XV400 Virago	1983	399
	XV535	XV535 Virago	All years	535
	XVS400	XVS400 Dragstar	2001-03	400
	XVS650A/custom	XVS650 custom and classic	All years	649
	XZ400	XZ400	1982	399
	XZ550	XZ550	1982-83	550
	YP400	MAJESTY	All	395
	YZF R3	YZF R3A	All	321
	CZD300 (X-Max300)	CZD300-A	2016-17	292
ZHEJIANG	HT300T	Base	2015	275

An approved motor bike and motor trike must:

- Be the standard model and variant as specified on the above list; and
- Not be modified in any way that increases its power-to-weight ratio.

Schedule 2—Revocation

The *Motor Vehicles (Approval of Motor Bikes and Motor Trikes) Notice 2019* made on 31 January 2019

(Gazette no.6, p.342) is revoked.

Dated: 26 February 2019

STUART GILBERT
Deputy Registrar of Motor Vehicles

PETROLEUM AND GEOTHERMAL ENERGY ACT 2000
GRANT OF ASSOCIATED ACTIVITIES LICENCES AALS 267 AND 268
Adjunct to Petroleum Production Licence PPL 242

Notice is hereby given that the undermentioned Associated Activities Licences have been granted with effect from 27 February 2019, under the provisions of the *Petroleum and Geothermal Energy Act 2000*, pursuant to delegated powers dated 29 June 2018.

No of Licence	Licensee	Locality	Area in km ²	Reference
AAL 267	Victoria Oil Exploration (1977) Pty Ltd Impress (Cooper Basin) Pty Ltd	Cooper Basin	3.91	MER-2018/1720
AAL 268	Permian Oil Pty Ltd Springfield Oil and Gas Pty Ltd		3.00	MER-2018/1721

Further information about the licences including descriptions of the licence areas are available for viewing on the Department for Energy and Mining's website via the following link:

http://www.energymining.sa.gov.au/petroleum/licensing_and_land_access/registers

Dated: 27 February 2019

BARRY A. GOLDSTEIN
Executive Director
Energy Resources Division
Department for Energy and Mining
Delegate of the Minister for Energy and Mining

PROOF OF SUNRISE AND SUNSET ACT 1923

Almanac for April, May and June 2019

Pursuant to the requirements of the Proof of Sunrise and Sunset Act, 1923, I Anthony David Braxton-Smith, Chief Executive, Department of Planning, Transport and Infrastructure at the direction of the Honourable the Minister for Transport, publish in the Schedule hereto an almanac setting out the times of sunrise and sunset on every day for the three calendar months April, May and June 2019.

Dated: 4 March 2019

A D BRAXTON-SMITH
Chief Executive
Department of Planning, Transport and Infrastructure

SCHEDULE

Sunrise & Sunset times for Adelaide 2019

Latitude: South 34° 56' Longitude: East 138° 36'. GMT +9.50 hours (Daylight saving GMT +10.5 hours).

Date	April		May		June	
	Rise hr min	Set hr min	Rise hr min	Set hr min	Rise hr min	Set hr min
1	07 28	19 11	06 51	17 34	07 14	17 12
2	07 28	19 10	06 52	17 33	07 15	17 12
3	07 29	19 08	06 53	17 32	07 15	17 12
4	07 30	19 07	06 54	17 31	07 16	17 11
5	07 31	19 06	06 55	17 30	07 17	17 11
6	07 32	19 04	06 55	17 29	07 17	17 11
*7	06 32	18 03	06 56	17 28	07 18	17 11
8	06 33	18 02	06 57	17 27	07 18	17 11
9	06 34	18 00	06 58	17 26	07 19	17 11
10	06 35	17 59	06 58	17 25	07 19	17 11
11	06 36	17 58	06 59	17 24	07 20	17 11
12	06 36	17 56	07 00	17 24	07 20	17 11
13	06 37	17 55	07 01	17 23	07 20	17 11
14	06 38	17 54	07 02	17 22	07 21	17 11
15	06 39	17 52	07 02	17 21	07 21	17 11
16	06 39	17 51	07 03	17 21	07 22	17 11
17	06 40	17 50	07 04	17 20	07 22	17 11
18	06 41	17 49	07 05	17 19	07 22	17 11
19	06 42	17 47	07 05	17 18	07 23	17 11
20	06 43	17 46	07 06	17 18	07 23	17 11
21	06 43	17 45	07 07	17 17	07 23	17 11
22	06 44	17 44	07 07	17 17	07 23	17 12
23	06 45	17 43	07 08	17 16	07 23	17 12
24	06 46	17 41	07 09	17 16	07 24	17 12
25	06 47	17 40	07 10	17 15	07 24	17 12
26	06 47	17 39	07 10	17 15	07 24	17 13
27	06 48	17 38	07 11	17 14	07 24	17 13
28	06 49	17 37	07 12	17 14	07 24	17 13
29	06 50	17 36	07 12	17 13	07 24	17 14
30	06 51	17 35	07 13	17 13	07 24	17 14
31			07 14	17 13		

*NOTE: Daylight Saving Time is subject to change.

Sunrise and Sunset times calculated on 26 November 2018. Certified correct by A Dolman on 4 March 2019.

Petroleum and Geothermal Energy Act 2000
S.115

MEMORANDUM

ASSOCIATED ACTIVITIES LICENCES
AALs 267 and 268

1. These Licences granted on 27 February 2019 are hereby entered on the public register.

2. Interests in the licence are:-

Victoria Oil Exploration (1977) Pty Ltd	40%
Impress (Cooper Basin) Pty Ltd	25%
Permian Oil Pty Ltd	20%
Springfield Oil and Gas Pty Ltd	15%



BARRY A. GOLDSTEIN
Executive Director
Energy Resources Division
Department for Energy and Mining
Delegate of the Minister for Energy and Mining

Date: 27 February 2019

File: MER-2018/1720
MER-2018/1721

Petroleum and Geothermal Energy Act 2000

ASSOCIATED ACTIVITIES LICENCE

AAL 268

I, BARRY A. GOLDSTEIN, Executive Director, Energy Resources Division, Department for Energy and Mining, in the State of South Australia, pursuant to the provisions of the *Petroleum and Geothermal Energy Act 2000* and all other enabling powers, for and on behalf of Dan van Holst Pellekaan, Minister for Energy and Mining (Minister), pursuant to delegated powers dated 29 June 2018, HEREBY GRANT to:

Victoria Oil Exploration (1977) Pty Ltd
ACN 008 898 431

Permian Oil Pty Ltd
ACN 104 456 386

Springfield Oil and Gas Pty Ltd
ACN 096 163 594

Impress (Cooper Basin) Pty Ltd
ACN 101 503 780

(hereinafter referred to as the Licensees) an Associated Activities Licence as an adjunct to Petroleum Production Licences PPL 242 in respect of the area set out below, to have effect from 27 February 2019 and subject to the provisions of the *Petroleum and Geothermal Energy Act 2000*.

27.2.19 SAC

DESCRIPTION OF AREA

The land comprised in this licence is that part of the State of South Australia described in the Schedule hereto.

CONDITIONS

1. During the term of the licence, the Licensees may carry out or cause to be carried out, the construction, maintenance and use of an access road within the land described in the Schedule hereto.
2. Pursuant to Section 74 of the Act the regulated activities to be carried out pursuant to this Licence are classified as requiring low level official surveillance.
3. The Licensees must:
 - (a) upon commencement of regulated activities under this licence, maintain in force during the term of this licence public liability insurance to cover regulated activities under this licence (including sudden and accidental pollution) in the name of the Licensees for a sum not less than twenty million dollars (\$20,000,000.00) or such greater sum as specified by the Minister, and make such amendments to the terms and conditions of the insurance as the Minister may from time to time require;

- (b) upon request by the Minister, provide the Minister with a cover note or certificate of currency of the insurance policy referred to in paragraph (a).
4. The Minister in specifying the levels of insurance accepts no liability for the completeness of their listing, the adequacy of the sum insured, the limit of liability, the scoped coverage, or the conditions or exclusions of these insurances in respect to how they may or may not respond to any loss, damage or liability.

Date: 27 February 2019



.....
BARRY A. GOLDSTEIN
Executive Director
Energy Resources Division
Department for Energy and Mining
Delegate of the Minister for Energy and Mining

EXECUTED by Victoria Oil Exploration (1977) Pty Ltd (ACN 008 898 431)
in accordance with Section 127 of the
Corporations Act 2001 (Cth):


.....
Signature of Director

IAN RICHARD DAVIES

.....
[Print Name of Director]


.....
Signature of Director/Secretary*

DAVID ANDREW PEGG

.....
[Print Name of Director/Secretary*]
(*delete the inapplicable)

EXECUTED by Permian Oil Pty Ltd (ACN 104 456 386)
in accordance with Section 127 of the
Corporations Act 2001 (Cth):


.....
Signature of Director

IAN RICHARD DAVIES


.....
[Print Name of Director]


.....
Signature of Director/Secretary*

DAVID ANDREW PEGG


.....
[Print Name of Director/Secretary*]
(*delete the inapplicable)

EXECUTED by **Springfield Oil and Gas Pty Ltd** (ACN 096 163 594)
in accordance with Section 127 of the
Corporations Act 2001 (Cth):


.....
Signature of Director

Matt Kay
Director


.....
[Print Name of Director]


.....
Signature of Director/Secretary*

Peter Kupniewski
Company Secretary

.....
[Print Name of Director/Secretary*]
(*delete the inapplicable)

EXECUTED by **Impress (Cooper Basin) Pty Ltd** (ACN 101 503 780)
in accordance with Section 127 of the
Corporations Act 2001 (Cth):


.....
Signature of Director

Matt Kay
Director

.....
[Print Name of Director]


.....
Signature of Director/Secretary*

Peter Kupniewski
Company Secretary

.....
[Print Name of Director/Secretary*]
(*delete the inapplicable)

THE SCHEDULE
ASSOCIATED ACTIVITES LICENCE

AAL 268

Description of Area

All that part of the State of South Australia, bounded as follows:

All coordinates MGA94, Zone 54

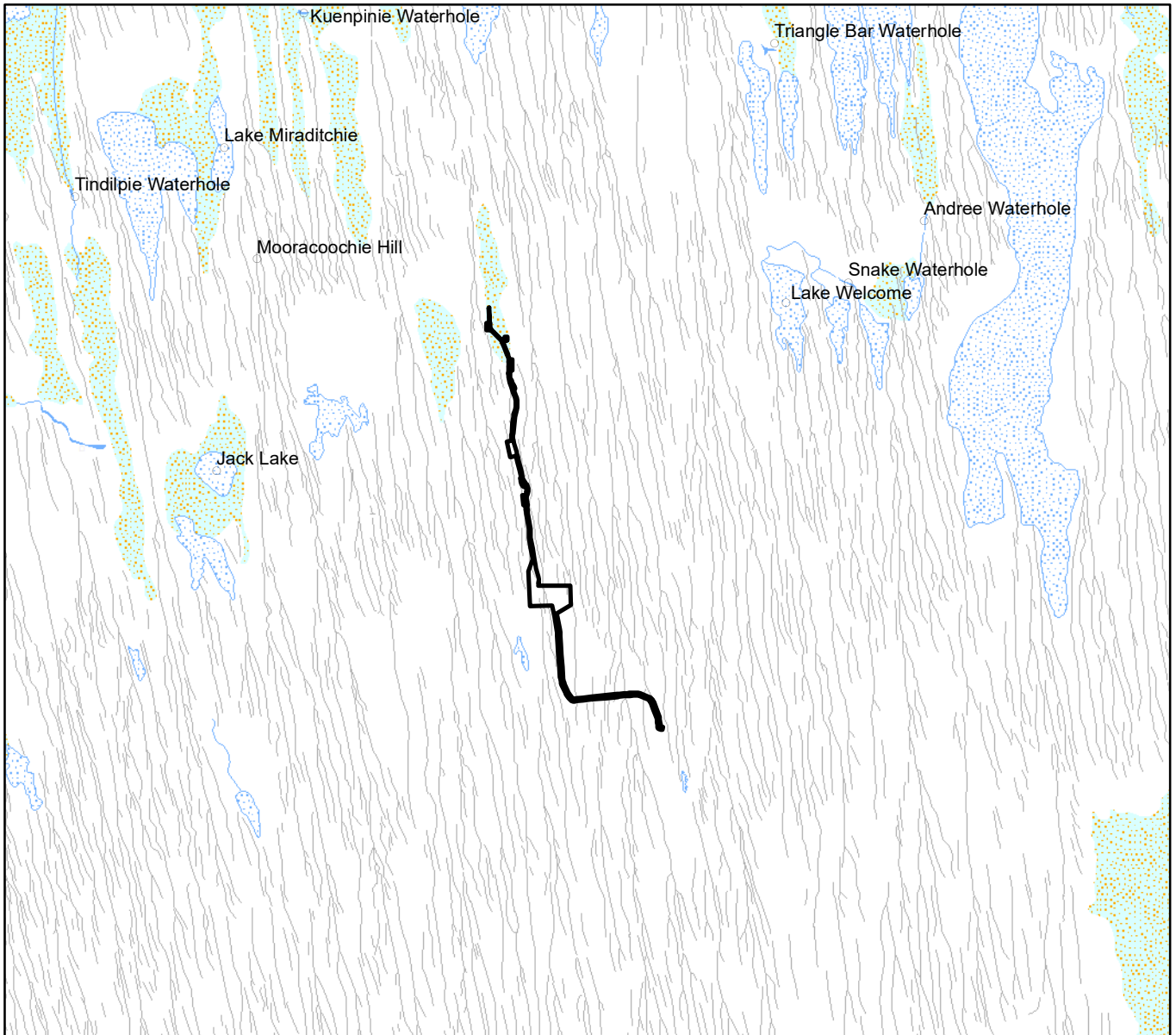
378226.051mE	6924509.746mN	378968.940mE	6922085.994mN
378241.081mE	6924513.577mN	378966.035mE	6922021.118mN
378258.244mE	6924094.780mN	378969.917mE	6921947.372mN
378264.498mE	6924094.534mN	378976.720mE	6921883.224mN
378266.997mE	6924090.306mN	378996.893mE	6921771.351mN
378269.959mE	6923945.159mN	379020.000mE	6921762.000mN
378272.961mE	6923933.612mN	379029.000mE	6921756.000mN
378275.933mE	6923825.635mN	379034.000mE	6921747.000mN
378279.840mE	6923771.861mN	379060.000mE	6921660.000mN
378308.674mE	6923717.101mN	379104.000mE	6921561.000mN
378346.741mE	6923666.346mN	379116.000mE	6921543.000mN
378476.365mE	6923512.790mN	379118.000mE	6921532.000mN
378643.448mE	6923322.696mN	379126.000mE	6921524.000mN
378674.265mE	6923284.407mN	379153.000mE	6921451.000mN
378765.155mE	6923317.869mN	379155.000mE	6921439.000mN
378781.000mE	6923402.000mN	379152.000mE	6921431.000mN
378790.000mE	6923415.000mN	379106.406mE	6921421.180mN
378800.000mE	6923416.000mN	379139.751mE	6921312.569mN
378822.000mE	6923411.000mN	379187.994mE	6921145.719mN
378849.000mE	6923409.000mN	379202.285mE	6921088.534mN
378865.000mE	6923405.000mN	379222.699mE	6920988.504mN
378872.000mE	6923396.000mN	379236.959mE	6920809.701mN
378862.000mE	6923286.000mN	379238.038mE	6920766.840mN
378858.000mE	6923277.000mN	379232.610mE	6920724.109mN
378851.000mE	6923275.000mN	379211.322mE	6920614.624mN
378787.656mE	6923272.148mN	379170.413mE	6920450.958mN
378785.342mE	6923268.040mN	379154.757mE	6920354.089mN
378710.553mE	6923220.645mN	379133.908mE	6920148.572mN
378715.726mE	6923211.082mN	379108.868mE	6919737.920mN
378730.997mE	6923172.392mN	379094.781mE	6919651.227mN
378790.009mE	6923015.363mN	379091.054mE	6919610.238mN
378891.161mE	6922755.969mN	379093.893mE	6919539.277mN
378918.411mE	6922665.156mN	379104.361mE	6919481.230mN
378950.071mE	6922545.844mN	379137.031mE	6919347.578mN
379045.452mE	6922554.078mN	379225.417mE	6919007.072mN
379048.666mE	6922552.908mN	379230.459mE	6918970.021mN
379050.376mE	6922549.946mN	379265.165mE	6918844.060mN
379055.668mE	6922131.490mN	379310.213mE	6918637.841mN
379053.957mE	6922128.528mN	379386.234mE	6918333.759mN
379050.744mE	6922127.358mN	379454.217mE	6918008.572mN
378973.064mE	6922132.186mN	379586.351mE	6917768.717mN

379591.050mE	6917765.510mN	380915.786mE	6910276.533mN
379622.914mE	6917682.386mN	380925.306mE	6910235.596mN
379631.872mE	6917630.287mN	380944.009mE	6910168.264mN
379634.017mE	6917552.697mN	381064.338mE	6909887.168mN
379631.803mE	6917510.182mN	381087.322mE	6909836.411mN
379616.207mE	6917425.963mN	381119.902mE	6909775.906mN
379598.011mE	6917369.221mN	381173.217mE	6909699.742mN
379590.647mE	6917335.161mN	381222.290mE	6909637.037mN
379585.946mE	6917292.856mN	381240.895mE	6909622.281mN
379585.012mE	6917263.896mN	381252.685mE	6909618.456mN
379586.917mE	6917188.668mN	381274.826mE	6909619.686mN
379596.560mE	6917126.195mN	381320.529mE	6909629.199mN
379609.572mE	6917063.126mN	381563.017mE	6909663.556mN
379615.981mE	6917017.219mN	381840.173mE	6909696.576mN
379614.024mE	6916896.176mN	382369.986mE	6909764.553mN
379619.922mE	6916834.213mN	382729.875mE	6909808.660mN
379625.915mE	6916732.327mN	382797.244mE	6909815.595mN
379631.734mE	6916672.194mN	382956.215mE	6909838.591mN
379673.595mE	6916446.944mN	383063.582mE	6909848.824mN
379690.658mE	6916327.526mN	383145.978mE	6909854.781mN
379728.800mE	6916092.572mN	383283.231mE	6909870.000mN
379735.986mE	6916012.333mN	383337.230mE	6909869.986mN
379737.002mE	6915928.419mN	383435.512mE	6909862.667mN
379731.051mE	6915786.586mN	383520.355mE	6909847.906mN
379733.797mE	6915752.722mN	383776.461mE	6909731.756mN
379800.563mE	6915358.105mN	383838.335mE	6909700.825mN
379874.613mE	6914937.820mN	383870.611mE	6909675.144mN
379907.594mE	6914708.967mN	383897.144mE	6909648.611mN
379935.742mE	6914562.194mN	383921.336mE	6909618.306mN
379939.748mE	6914508.507mN	383942.041mE	6909584.120mN
379941.086mE	6914502.711mN	383976.370mE	6909505.781mN
379953.605mE	6914482.228mN	384053.980mE	6909275.978mN
380000.331mE	6914279.357mN	384169.019mE	6908951.044mN
380018.924mE	6914174.058mN	384185.265mE	6908871.136mN
380018.964mE	6914122.889mN	384202.706mE	6908739.847mN
380004.903mE	6914020.006mN	384208.918mE	6908658.165mN
380025.692mE	6914016.894mN	384210.806mE	6908605.417mN
380028.906mE	6914013.064mN	384214.015mE	6908589.370mN
380016.208mE	6913923.479mN	384257.792mE	6908572.786mN
381090.004mE	6913934.419mN	384289.162mE	6908565.369mN
381093.244mE	6913933.249mN	384292.376mE	6908561.539mN
381094.954mE	6913930.287mN	384269.415mE	6908462.184mN
381117.884mE	6913188.102mN	384267.048mE	6908458.999mN
380649.597mE	6912880.807mN	384263.680mE	6908458.405mN
380607.559mE	6912841.448mN	384225.930mE	6908467.315mN
380610.224mE	6912823.844mN	384164.097mE	6908489.988mN
380660.166mE	6912809.854mN	384131.894mE	6908512.897mN
380663.380mE	6912806.024mN	384110.012mE	6908548.786mN
380749.342mE	6912287.509mN	384101.180mE	6908592.988mN
380768.664mE	6912151.247mN	384099.074mE	6908651.935mN
380779.863mE	6912013.907mN	384093.275mE	6908728.292mN
380799.882mE	6911685.613mN	384076.725mE	6908852.906mN
380826.854mE	6911304.004mN	384062.864mE	6908921.287mN
380862.868mE	6910825.825mN	383950.020mE	6909240.022mN
380887.777mE	6910437.236mN	383873.661mE	6909466.122mN
380894.326mE	6910385.783mN	383844.092mE	6909533.576mN

383830.832mE	6909555.418mN	379554.003mE	6916893.546mN
383814.955mE	6909575.263mN	379555.729mE	6916998.991mN
383797.263mE	6909592.955mN	379479.647mE	6916993.427mN
383779.192mE	6909607.412mN	379474.949mE	6916996.717mN
383729.442mE	6909632.287mN	379427.033mE	6917369.941mN
383487.891mE	6909741.972mN	379428.203mE	6917373.155mN
383422.245mE	6909753.351mN	379431.742mE	6917374.932mN
383332.955mE	6909760.000mN	379539.216mE	6917381.207mN
383289.046mE	6909760.000mN	379557.851mE	6917440.351mN
383156.117mE	6909745.230mN	379572.141mE	6917517.515mN
383072.418mE	6909739.176mN	379573.979mE	6917553.364mN
382969.677mE	6909729.393mN	379572.068mE	6917624.063mN
382810.857mE	6909706.420mN	379564.924mE	6917666.037mN
382742.126mE	6909699.340mN	379552.543mE	6917698.336mN
382384.014mE	6909655.447mN	379525.051mE	6917691.343mN
381853.827mE	6909587.424mN	379479.531mE	6917687.440mN
381576.983mE	6909554.443mN	379454.179mE	6917700.908mN
381339.618mE	6909520.823mN	379414.873mE	6917774.117mN
381288.800mE	6909510.293mN	379399.516mE	6917812.434mN
381239.054mE	6909507.661mN	379377.711mE	6917899.464mN
381203.590mE	6909518.424mN	379369.612mE	6917942.942mN
381183.231mE	6909527.687mN	379353.392mE	6918015.142mN
381143.451mE	6909559.298mN	379355.892mE	6918019.472mN
381084.707mE	6909634.367mN	379386.815mE	6918035.847mN
381026.032mE	6909718.221mN	379327.741mE	6918320.345mN
380988.759mE	6909787.438mN	379251.805mE	6918624.087mN
380963.663mE	6909842.832mN	379206.864mE	6918829.808mN
380840.020mE	6910131.687mN	379197.602mE	6918863.415mN
380818.722mE	6910208.302mN	379019.949mE	6918821.440mN
380808.234mE	6910253.383mN	379014.470mE	6918823.806mN
380785.698mE	6910368.100mN	378892.667mE	6919402.396mN
380778.213mE	6910426.920mN	378893.837mE	6919405.610mN
380753.132mE	6910818.175mN	378896.475mE	6919407.252mN
380717.146mE	6911295.996mN	379051.379mE	6919445.289mN
380690.118mE	6911678.387mN	379045.612mE	6919468.921mN
380670.136mE	6912006.093mN	379034.167mE	6919532.391mN
380659.315mE	6912138.901mN	379030.975mE	6919612.088mN
380640.647mE	6912270.557mN	379035.248mE	6919658.947mN
380555.651mE	6912782.552mN	379049.147mE	6919744.332mN
380526.705mE	6912974.206mN	379074.086mE	6920153.328mN
380493.656mE	6913166.261mN	379095.228mE	6920361.764mN
379748.535mE	6913143.952mN	379111.559mE	6920462.868mN
379743.687mE	6913147.240mN	379152.703mE	6920627.506mN
379669.833mE	6914475.611mN	379173.367mE	6920733.776mN
379815.173mE	6914929.397mN	379177.952mE	6920769.542mN
379741.437mE	6915347.895mN	379177.030mE	6920806.434mN
379674.239mE	6915745.065mN	379163.240mE	6920979.795mN
379670.958mE	6915785.512mN	379143.737mE	6921075.359mN
379676.992mE	6915929.446mN	379130.029mE	6921130.193mN
379676.016mE	6916009.474mN	379082.249mE	6921295.430mN
379669.216mE	6916085.250mN	379021.402mE	6921490.926mN
379631.342mE	6916318.474mN	378964.265mE	6921661.329mN
379614.390mE	6916437.136mN	378937.654mE	6921760.677mN
379572.245mE	6916664.024mN	378917.310mE	6921874.606mN
379566.094mE	6916727.580mN	378910.076mE	6921942.761mN
379560.084mE	6916829.696mN	378905.976mE	6922021.126mN

378909.070mE	6922090.116mN	378260.000mE	6923664.000mN
378921.018mE	6922233.223mN	378198.000mE	6923653.000mN
378925.898mE	6922432.369mN	378166.000mE	6923655.000mN
378922.291mE	6922456.199mN	378160.000mE	6923665.000mN
378925.581mE	6922460.897mN	378150.000mE	6923743.000mN
378936.365mE	6922462.570mN	378144.000mE	6923847.000mN
378928.320mE	6922510.837mN	378148.000mE	6923916.000mN
378889.563mE	6922656.921mN	378157.000mE	6923923.000mN
378862.806mE	6922746.112mN	378213.000mE	6923942.000mN
378761.992mE	6923004.637mN	378239.949mE	6923945.369mN
378688.388mE	6923198.631mN	378237.003mE	6924089.745mN
378653.586mE	6923262.434mN	378238.788mE	6924093.626mN
378620.461mE	6923303.408mN	378243.236mE	6924094.782mN
378453.635mE	6923493.210mN	378226.051mE	6924509.746mN
378323.347mE	6923647.550mN		
378286.900mE	6923696.134mN		
378267.000mE	6923668.000mN		

AREA: **3.00** square kilometres
approximately



SCALE 1:250,000



Note: There is no warranty that the boundary of this licence is correct in relation to other features of the map. The boundary is to be ascertained by reference to the Geocentric Datum of Australia (GDA94) and the schedule.

THE PLAN HEREINBEFORE REFERRED TO
ASSOCIATED ACTIVITIES LICENCE NO: 268