

**INDEX OF DOCUMENTS HELD ON THE PUBLIC REGISTER  
ASSOCIATED ACTIVITIES LICENCE AAL 257**

---

1. 25 May 2018 Grant of Associated Activities Licence AAL 257.  
  
Interests in the licence are:-  
  

Victoria Oil Exploration (1977) Pty Ltd	40%
Impress (Cooper Basin) Pty Ltd	25%
Permian Oil Pty Ltd	20%
Springfield Oil and gas Pty Ltd	15%
  
2. 25 May 2018 Memorandum entering the grant of licence on the public register.
  
3. 31 May 2018 Gazettal of grant of licence.

## PETROLEUM AND GEOTHERMAL ENERGY ACT 2000

*Grant of Associated Activities Licence AAL 257  
(Adjunct to Petroleum Retention Licence PRL 146)*

NOTICE is hereby given that the undermentioned Associated Activities Licence has been granted with effect from 25 May 2018, under the provisions of the Petroleum and Geothermal Energy Act 2000, pursuant to delegated powers dated 31 March 2017.

No of Licence	Licensees	Area Km <sup>2</sup>	Locality	Reference
AAL 257	Victoria Oil Exploration (1977) Pty Ltd Impress (Cooper Basin) Pty Ltd Permian Oil Pty Ltd Springfield Oil & Gas Pty Ltd	0.26	Cooper Basin	MER-2018/0105

*Description of Area*

All that part of the State of South Australia, bounded as follows:

Commencing at a point being the intersection of latitude 27°25'50" S AGD66 and longitude 139°43'50" E AGD66, thence east to longitude 139°44'04" E GDA94, south to latitude 27°26'16" S GDA94, west to longitude 139°43'54" E GDA94, north to latitude 27°26'00" S AGD66, east to longitude 139°43'50" E AGD66, and north to the point of commencement.

AREA: 0.26 square kilometres approximately

Dated: 25 May 2018

BARRY A. GOLDSTEIN  
Executive Director  
Energy Resources Division  
Department of the Premier and Cabinet  
Delegate of the Minister for Mineral Resources and Energy

## ROAD TRAFFIC ACT 1961

*Breath Analysing Instruments*

I, GRANT STEVENS, Commissioner of Police, do hereby notify that on and from 18 May, 2018, the following persons were authorised by the Commissioner of Police to operate breath analysing instruments as defined in and for the purposes of the:

- Road Traffic Act 1961;
- Harbors and Navigation Act 1993;
- Security and Investigation Industry Act 1995; and
- Rail Safety National Law (South Australia) Act 2012.

PD Number	Officer Name
76125	COOK, Pamela Anne
76433	DOHERTY, Clare Julia
76008	HERN, Joshua James
76135	JAKUBOWSKI, Laura Mary
75960	LITTLE, Christopher James
74913	LITTLE, Matthew John
69892	SLUITER, Judith Anne
75955	TURLAND, Carey Eric

Dated: 18 May 2018

GRANT STEVENS  
Commissioner of Police

Reference: 2018-0053

## VALUATION OF LAND ACT 1971

*Notice of General Valuation*

PURSUANT to the Valuation of Land Act 1971, notice is hereby given that I have made a general valuation of all land within the following areas.

City of Adelaide  
Adelaide Hills Council  
Adelaide Plains Council  
Alexandrina Council  
The Barossa Council  
Barunga West Council  
The Berri Barmera Council  
City of Burnside  
Campbelltown City Council  
District Council of Ceduna  
City of Charles Sturt  
Clare & Gilbert Valleys Council  
District Council of Cleve  
District Council of Coober Pedy  
Coorong District Council  
Copper Coast Council  
District Council of Elliston  
The Flinders Ranges Council  
District Council of Franklin Harbour

**Petroleum and Geothermal Energy Act 2000**  
**S.115**

**MEMORANDUM**

**ASSOCIATED ACTIVITIES LICENCE**  
**AAL 257**

1. This Licence granted on 25 May 2018 is hereby entered on the public register.
2. Interests in the licence are:-

Victoria Oil Exploration (1977) Pty Ltd	40%
Impress (Cooper Basin) Pty Ltd	25%
Permian Oil Pty Ltd	20%
Springfield Oil and Gas Pty Ltd	15%



**BARRY A. GOLDSTEIN**  
**Executive Director**  
**Energy Resources Division**  
**Department of the Premier and Cabinet**  
**Delegate of the Minister for Energy and Mining**

Date: 25 May 2018

File: MER-2018/0105

# ***Petroleum and Geothermal Energy Act 2000***

## **ASSOCIATED ACTIVITIES LICENCE**

### **AAL 257**

I, BARRY ALAN GOLDSTEIN, Executive Director, Energy Resources Division, Department of the Premier and Cabinet, in the State of South Australia, pursuant to the provisions of the *Petroleum and Geothermal Energy Act 2000* and all other enabling powers, for and on behalf of Tom Koutsantonis, Minister for Mineral Resources and Energy (Minister), pursuant to delegated powers dated 31 March 2017, HEREBY GRANT to:

**Victoria Oil Exploration (1977) Pty Ltd** ACN 008 898 431

**Impress (Cooper Basin) Pty Ltd** ACN 101 503 780

**Permian Oil Pty Ltd** ACN 104 456 386

**Springfield Oil & Gas Pty Ltd** ACN 096 163 594

(hereinafter referred to as the Licensees) an Associated Activities Licence as an adjunct to Petroleum Retention Licence PRL 146 in respect of the area set out below, to have effect from 25 May 2018 and to expire on 26 October 2019 but carrying the right to renewal subject to the provisions of the *Petroleum and Geothermal Energy Act 2000*.

*25/5/18 BAC*

### **DESCRIPTION OF AREA**

The land comprised in this licence is that part of the State of South Australia described in the Schedule hereto.

### **CONDITIONS**

1. During the term of the licence, the Licensees may carry out or cause to be carried, the construction, maintenance and operation of access tracks within the land described in the Schedule hereto.
2. Pursuant to Section 74 of the Act the regulated activities to be carried out pursuant to this Licence are classified as requiring low level official surveillance.
3. The Licensees must:
  - (a) upon commencement of regulated activities under this licence, maintain in force during the term of this licence public liability insurance to cover regulated activities under this licence (including sudden and accidental pollution) in the name of the Licensees for a sum not less than twenty million dollars (\$20,000,000.00) or such greater sum as specified by the Minister, and make such amendments to the terms and conditions of the insurance as the Minister may from time to time require;
  - (b) upon request by the Minister, provide the Minister with a cover note or certificate of currency of the insurance policy referred to in paragraph (a).

4. The Minister in specifying the levels of insurance accepts no liability for the completeness of their listing, the adequacy of the sum insured, the limit of liability, the scoped coverage, or the conditions or exclusions of these insurances in respect to how they may or may not respond to any loss, damage or liability.

Date:.....25 May 2018.....



.....  
**BARRY A. GOLDSTEIN**  
**Executive Director**  
**Energy Resources Division**  
**Department of the Premier and Cabinet**  
**Delegate of the Minister for Mineral Resources and Energy**

**EXECUTED BY THE LICENSEES:**

**EXECUTED** by Victoria Oil Exploration (1977) Pty Ltd (ACN 008 898 431)  
in accordance with Section 127 of the  
*Corporations Act 2001 (Cth)*:



.....  
Signature of Director

IAN RICHARD DAVIES

.....  
[Print Name of Director]




.....  
Signature of Director/Secretary\*

DAVID ANDREW PEGG

.....  
[Print Name of Director/Secretary\*]  
(\*delete the inapplicable)


**EXECUTED** by Impress (Cooper Basin) Pty Ltd (ACN 101 503 780)  
in accordance with Section 127 of the  
*Corporations Act 2001 (Cth)*:



.....  
Signature of Director

Morné Engelbrecht  
Director

.....  
[Print Name of Director]



.....  
Signature of Director/Secretary\*

SHREEE FALD

.....  
[Print Name of Director/Secretary\*]  
(\*delete the inapplicable)

**EXECUTED** by Permian Oil Pty Ltd (ACN 104 456 386)  
in accordance with Section 127 of the  
*Corporations Act 2001 (Cth)*:

  
.....  
Signature of Director

IAN RICHARD DAVIES


.....  
[Print Name of Director]

  
.....  
Signature of Director/Secretary\*

DAVID ANDREW PEGG


.....  
[Print Name of Director/Secretary\*]  
(\*delete the inapplicable)

**EXECUTED** by Springfield Oil & Gas Pty Ltd (ACN 096 163 594)  
in accordance with Section 127 of the  
*Corporations Act 2001 (Cth)*:

  
.....  
Signature of Director

**Morné Engelbrecht**  
Director

.....  
[Print Name of Director]

  
.....  
Signature of Director/Secretary\*

**STOREE FOLD**  
.....  
[Print Name of Director/Secretary\*]  
(\*delete the inapplicable)

**THE SCHEDULE**  
**ASSOCIATED ACTIVITIES LICENCE**  
**AAL 257**

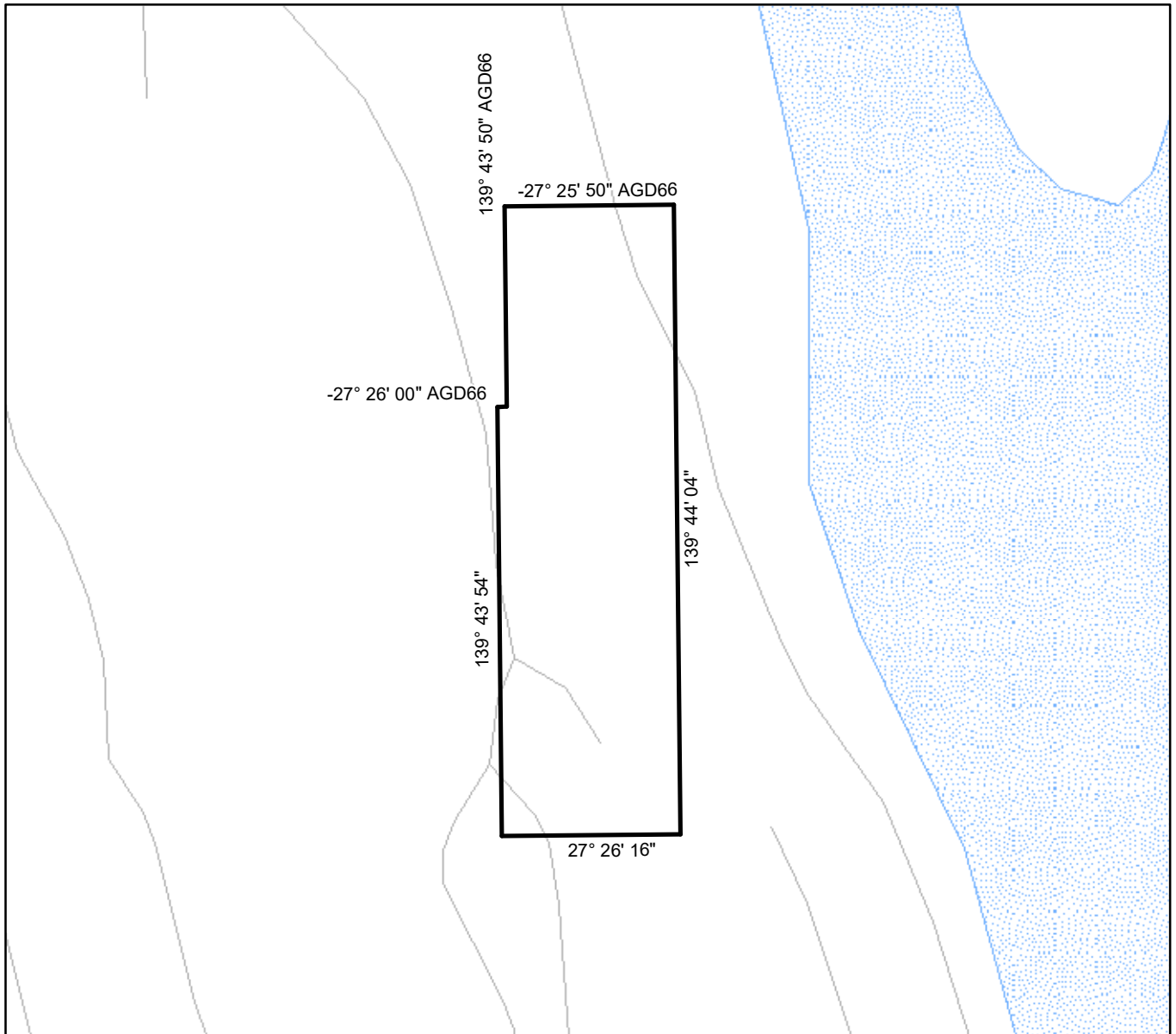
**Description of Area**

All that part of the State of South Australia, bounded as follows:

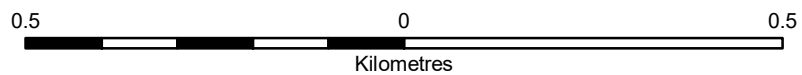
Commencing at a point being the intersection of latitude 27°25'50" S AGD66 and longitude 139°43'50" E AGD66, thence east to longitude 139°44'04" E GDA94, south to latitude 27°26'16" S GDA94, west to longitude 139°43'54" E GDA94, north to latitude 27°26'00" S AGD66, east to longitude 139°43'50" E AGD66, and north to the point of commencement.

AREA: **0.26** square kilometres approximately





SCALE 1:10,000



Note: There is no warranty that the boundary of this licence is correct in relation to other features of the map. The boundary is to be ascertained by reference to the Australian Geodetic Datum (AGD66), the Geocentric Datum of Australia (GDA94) and the schedule.

THE PLAN HEREINBEFORE REFERRED TO

**ASSOCIATED ACTIVITIES LICENCE NO: 257**