

**INDEX OF DOCUMENTS HELD ON THE PUBLIC REGISTER
ASSOCIATED ACTIVITIES LICENCE AAL 272**

1. 26 July 2019 Grant of Associated Activities Licence AAL 272.

Interests in the licence are:-

Beach Energy Limited 40%
Great Artesian Oil and Gas Pty Ltd 60%
2. 26 July 2019 Memorandum entering the grant of licence on the public register.
3. 1 August 2019 Gazettal of grant of licence.

PETROLEUM AND GEOTHERMAL ENERGY ACT 2000

*Suspension of Gas Storage Exploration Licences GSELS—
612, 613, 614, 615, 616, 617, 618, 619, 620, 621, 622, 623, 624 and 625*

Pursuant to section 90 of the *Petroleum and Geothermal Energy Act 2000*, notice is hereby given that the abovementioned Licences have been suspended for the period from 18 July 2019 until 17 July 2020 inclusive, pursuant to delegated powers dated 29 June 2018.

The expiry date of GSELS 612, 613, 614, 615, 616, 617, 618, 619, 620, 621, 622, 623, 624 and 625 is now determined to be 1 June 2023.

Dated: 24 July 2019

BARRY A. GOLDSTEIN
Executive Director
Energy Resources Division
Department for Energy and Mining
Delegate of the Minister for Energy and Mining

PETROLEUM AND GEOTHERMAL ENERGY ACT 2000

Suspension of Petroleum Exploration Licence—PEL 123

Pursuant to section 90 of the *Petroleum and Geothermal Energy Act 2000*, notice is hereby given that the abovementioned Petroleum Exploration Licence has been suspended for the period from 21 July 2019 until 20 July 2020 inclusive, pursuant to delegated powers dated 29 June 2018.

The expiry date of PEL 123 is now determined to be 6 July 2025.

Dated: 26 July 2019

BARRY GOLDSTEIN
Executive Director
Energy Resources Division
Department for Energy and Mining
Delegate of the Minister for Energy and Mining

PETROLEUM AND GEOTHERMAL ENERGY ACT 2000

Suspension of Petroleum Exploration Licence—PEL 124

Pursuant to section 90 of the *Petroleum and Geothermal Energy Act 2000*, notice is hereby given that the abovementioned Petroleum Exploration Licence has been suspended for the period from 16 July 2019 until 15 July 2020 inclusive, pursuant to delegated powers dated 29 June 2018.

The expiry date of PEL 124 is now determined to be 7 July 2025.

Dated: 26 July 2019

BARRY GOLDSTEIN
Executive Director
Energy Resources Division
Department for Energy and Mining
Delegate of the Minister for Energy and Mining

PETROLEUM AND GEOTHERMAL ENERGY ACT 2000

Grant of Associated Activities Licence—AAL 272 (Adjunct to Petroleum Production Licence PPL 254)

Notice is hereby given that the undermentioned Associated Activities Licence has been granted with effect from 26 July 2019, under the provisions of the *Petroleum and Geothermal Energy Act 2000*, pursuant to delegated powers dated 29 June 2018.

No of Licence	Licensee	Locality	Area in km ²	Reference
AAL 272	Beach Energy Limited Great Artesian Oil and Gas Pty Ltd	Cooper Basin	0.42	MER-2019/0876

DESCRIPTION OF AREA

All that part of the State of South Australia, bounded as follows:

All coordinates MGA94, Zone 54
344686.100mE 6935370.100mN
344679.900mE 6935370.100mN
344673.600mE 6935370.900mN
344667.600mE 6935372.500mN
344661.700mE 6935374.800mN
344657.900mE 6935376.800mN
344576.900mE 6935423.800mN
344575.200mE 6935424.800mN
344570.100mE 6935428.500mN
344565.600mE 6935432.800mN
344561.600mE 6935437.600mN
344558.200mE 6935442.900mN
344555.500mE 6935448.600mN
344553.600mE 6935454.600mN
344553.300mE 6935455.900mN
344424.900mE 6936018.100mN
344209.200mE 6936111.100mN
344207.700mE 6936111.800mN
344202.200mE 6936114.800mN
344197.100mE 6936118.500mN
344196.000mE 6936119.400mN

343592.000mE 6936649.400mN
343588.600mE 6936652.800mN
343584.600mE 6936657.600mN
343581.200mE 6936662.900mN
343578.500mE 6936668.600mN
343282.200mE 6937419.100mN
342912.900mE 6937442.100mN
342906.600mE 6937442.900mN
342900.600mE 6937444.500mN
342894.700mE 6937446.800mN
342889.200mE 6937449.800mN
342886.500mE 6937451.700mN
342263.500mE 6937907.700mN
342261.100mE 6937909.500mN
342256.600mE 6937913.800mN
342252.600mE 6937918.600mN
342249.200mE 6937923.900mN
342246.500mE 6937929.600mN
342246.100mE 6937930.800mN
342130.800mE 6938244.900mN
342164.000mE 6938404.000mN
342191.100mE 6938419.600mN
342182.800mE 6938393.300mN
342334.700mE 6937979.400mN
342933.700mE 6937541.000mN
343320.100mE 6937516.900mN
343326.400mE 6937516.100mN
343332.500mE 6937514.600mN
343338.300mE 6937512.200mN
343343.800mE 6937509.200mN
343348.900mE 6937505.500mN
343353.500mE 6937501.200mN
343357.500mE 6937496.400mN
343360.800mE 6937491.100mN
343363.500mE 6937485.400mN
343667.100mE 6936716.600mN
344256.000mE 6936199.800mN
344487.800mE 6936099.900mN
344489.300mE 6936099.200mN
344494.800mE 6936096.200mN
344499.900mE 6936092.500mN
344504.500mE 6936088.200mN
344508.500mE 6936083.400mN
344511.800mE 6936078.100mN
344514.500mE 6936072.400mN
344516.400mE 6936066.400mN
344516.800mE 6936065.100mN
344645.900mE 6935499.300mN
344708.100mE 6935463.300mN
344709.800mE 6935462.200mN
344714.900mE 6935458.500mN
344719.500mE 6935454.200mN
344723.500mE 6935449.400mN
344726.800mE 6935444.100mN
344729.500mE 6935438.400mN
344731.400mE 6935432.400mN
344732.600mE 6935426.300mN
344733.000mE 6935420.000mN
344732.600mE 6935413.700mN
344731.400mE 6935407.600mN
344729.500mE 6935401.600mN
344726.800mE 6935395.900mN
344723.500mE 6935390.600mN
344719.500mE 6935385.800mN
344714.900mE 6935381.500mN
344709.800mE 6935377.800mN
344704.300mE 6935374.800mN
344698.500mE 6935372.500mN
344692.400mE 6935370.900mN
344686.100mE 6935370.100mN

AREA: **0.42** square kilometres approximately

Dated: 26 July 2019

BARRY GOLDSTEIN
Executive Director
Energy Resources Division
Department for Energy and Mining
Delegate of the Minister for Energy and Mining

Petroleum and Geothermal Energy Act 2000
S.115

MEMORANDUM

ASSOCIATED ACTIVITIES LICENCE
AAL 272

1. This Licence granted on 26 July 2019 is hereby entered on the public register.
2. Interests in the licence are:-

Beach Energy Limited	40%
Great Artesian Oil and Gas Pty Ltd	60%



BARRY A. GOLDSTEIN
Executive Director
Energy Resources Division
Department for Energy and Mining
Delegate of the Minister for Energy and Mining

Date: 26 July 2019

File: MER-2019/0876

Petroleum and Geothermal Energy Act 2000

ASSOCIATED ACTIVITIES LICENCE

AAL 272

I, BARRY ALAN GOLDSTEIN, Executive Director, Energy Resources Division, Department for Energy and Mining, in the State of South Australia, pursuant to the provisions of the *Petroleum and Geothermal Energy Act 2000* and all other enabling powers, for and on behalf of Dan van Holst Pellekaan, Minister for Energy and Mining (Minister), pursuant to delegated powers dated 29 June 2018, HEREBY GRANT to:

Beach Energy Limited

ACN 007 617 969

Great Artesian Oil and Gas Pty Ltd

ACN 078 607 682

(hereinafter referred to as the Licensee) an Associated Activities Licence as an adjunct to Petroleum Production Licence PPL 254 in respect of the area set out below, to have effect from 26 July 2019 and subject to the provisions of the *Petroleum and Geothermal Energy Act 2000*. 26/7/19 *BA*

DESCRIPTION OF AREA

The land comprised in this licence is that part of the State of South Australia described in the Schedule hereto.

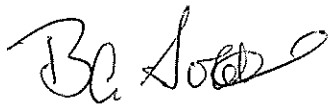
CONDITIONS

1. During the term of the licence, the Licensee may carry out or cause to be carried out the construction, commissioning and operation of a trunkline and associated infrastructure within the land described in the Schedule hereto.
2. Pursuant to Section 74 of the Act the regulated activities to be carried out pursuant to this Licence are classified as requiring low level official surveillance.
3. The Licensee must:
 - (a) upon commencement of regulated activities under this licence, maintain in force during the term of this licence public liability insurance to cover regulated activities under this licence (including sudden and accidental pollution) in the name of the Licensee for a sum not less than twenty million dollars (\$20,000,000.00) or such greater sum as specified by the Minister, and make such amendments to the terms and conditions of the insurance as the Minister may from time to time require;
 - (b) maintain in force during the drilling of any well or operation in any well, control of well insurance in the name of the Licensee for a sum not less than ten million dollars (\$10,000,000.00) or such greater sum as specified by the Minister, and make such amendments to the terms and conditions of the insurance as the Minister may from time to time require;

(c) upon request by the Minister, provide the Minister with a cover note or certificate of currency of the insurance policy referred to in paragraph (a).


4. The Minister in specifying the levels of insurance accepts no liability for the completeness of their listing, the adequacy of the sum insured, the limit of liability, the scoped coverage, or the conditions or exclusions of these insurances in respect to how they may or may not respond to any loss, damage or liability.

Date:..... 26 July 2019



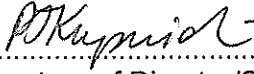
.....
BARRY A. GOLDSTEIN
Executive Director
Energy Resources Division
Department for Energy and Mining
Delegate of the Minister for Energy and Mining

EXECUTED by Beach Energy Limited (ACN 007 617 969)
in accordance with Section 127 of the
Corporations Act 2001 (Cth):


.....
Signature of Director

Matt Kay
Director

.....
[Print Name of Director]


.....
Signature of Director/Secretary*

Peter Kupniewski
Company Secretary

.....
[Print Name of Director/Secretary*]

(*delete the inapplicable)


.....
23/7/2019
Date

EXECUTED by Great Artesian Oil and Gas Pty Ltd (ACN 078 607 682)
in accordance with Section 127 of the
Corporations Act 2001 (Cth):


.....
Signature of Director

Matt Kay
Director

.....
[Print Name of Director]


.....
Signature of Director/Secretary*

Peter Kupniewski
Company Secretary

.....
[Print Name of Director/Secretary*]

(*delete the inapplicable)

.....
23/7/2019
Date

THE SCHEDULE
ASSOCIATED ACTIVITES LICENCE
AAL 272

Description of Area

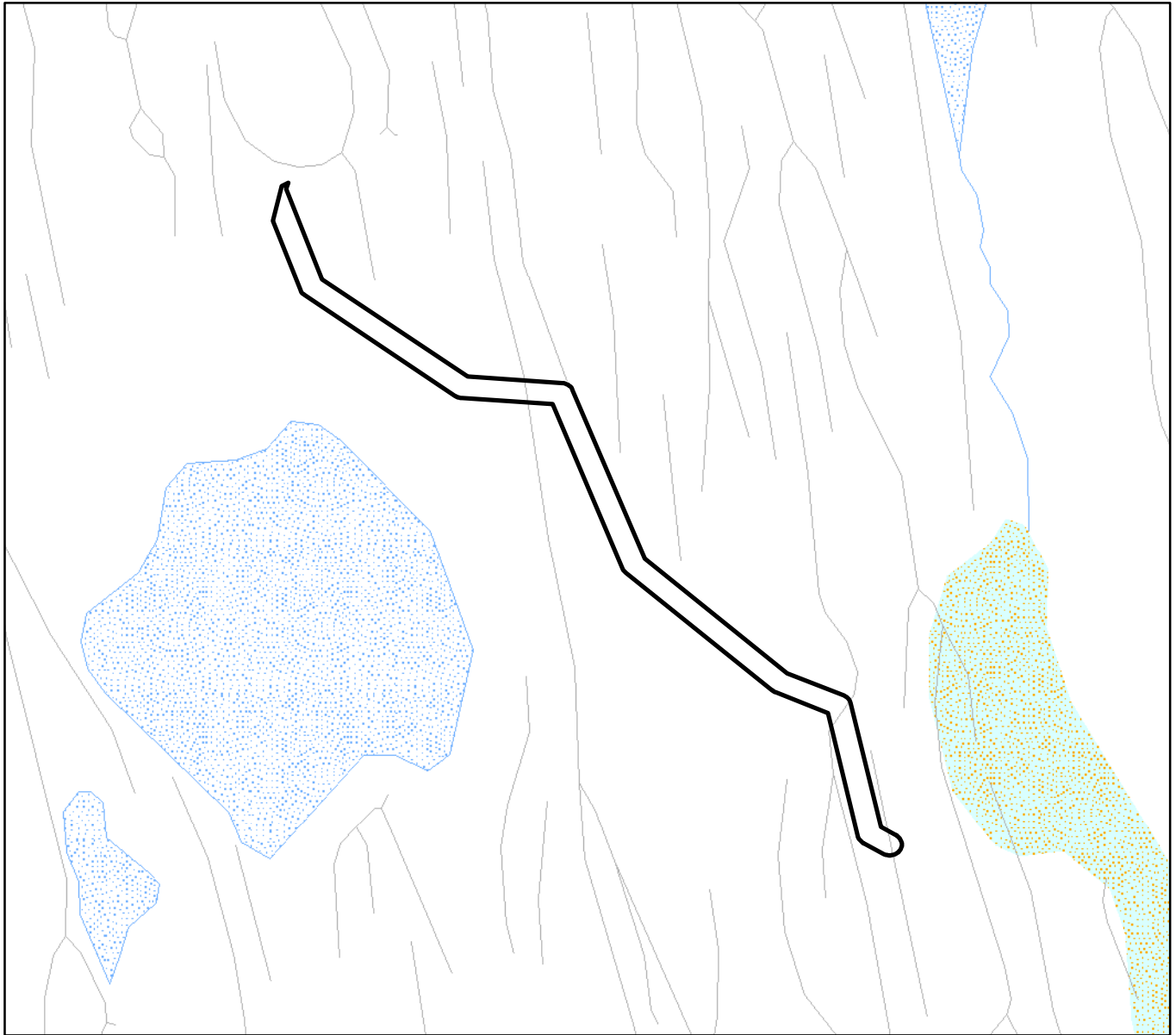
All that part of the State of South Australia, bounded as follows:

All coordinates MGA94, Zone 54

344686.100mE	6935370.100mN
344679.900mE	6935370.100mN
344673.600mE	6935370.900mN
344667.600mE	6935372.500mN
344661.700mE	6935374.800mN
344657.900mE	6935376.800mN
344576.900mE	6935423.800mN
344575.200mE	6935424.800mN
344570.100mE	6935428.500mN
344565.600mE	6935432.800mN
344561.600mE	6935437.600mN
344558.200mE	6935442.900mN
344555.500mE	6935448.600mN
344553.600mE	6935454.600mN
344553.300mE	6935455.900mN
344424.900mE	6936018.100mN
344209.200mE	6936111.100mN
344207.700mE	6936111.800mN
344202.200mE	6936114.800mN
344197.100mE	6936118.500mN
344196.000mE	6936119.400mN
343592.000mE	6936649.400mN
343588.600mE	6936652.800mN
343584.600mE	6936657.600mN
343581.200mE	6936662.900mN
343578.500mE	6936668.600mN
343282.200mE	6937419.100mN
342912.900mE	6937442.100mN
342906.600mE	6937442.900mN
342900.600mE	6937444.500mN
342894.700mE	6937446.800mN
342889.200mE	6937449.800mN
342886.500mE	6937451.700mN
342263.500mE	6937907.700mN
342261.100mE	6937909.500mN
342256.600mE	6937913.800mN
342252.600mE	6937918.600mN
342249.200mE	6937923.900mN
342246.500mE	6937929.600mN
342246.100mE	6937930.800mN
342130.800mE	6938244.900mN
342164.000mE	6938404.000mN
342191.100mE	6938419.600mN
342182.800mE	6938393.300mN
342334.700mE	6937979.400mN
342933.700mE	6937541.000mN

343320.100mE	6937516.900mN
343326.400mE	6937516.100mN
343332.500mE	6937514.600mN
343338.300mE	6937512.200mN
343343.800mE	6937509.200mN
343348.900mE	6937505.500mN
343353.500mE	6937501.200mN
343357.500mE	6937496.400mN
343360.800mE	6937491.100mN
343363.500mE	6937485.400mN
343667.100mE	6936716.600mN
344256.000mE	6936199.800mN
344487.800mE	6936099.900mN
344489.300mE	6936099.200mN
344494.800mE	6936096.200mN
344499.900mE	6936092.500mN
344504.500mE	6936088.200mN
344508.500mE	6936083.400mN
344511.800mE	6936078.100mN
344514.500mE	6936072.400mN
344516.400mE	6936066.400mN
344516.800mE	6936065.100mN
344645.900mE	6935499.300mN
344708.100mE	6935463.300mN
344709.800mE	6935462.200mN
344714.900mE	6935458.500mN
344719.500mE	6935454.200mN
344723.500mE	6935449.400mN
344726.800mE	6935444.100mN
344729.500mE	6935438.400mN
344731.400mE	6935432.400mN
344732.600mE	6935426.300mN
344733.000mE	6935420.000mN
344732.600mE	6935413.700mN
344731.400mE	6935407.600mN
344729.500mE	6935401.600mN
344726.800mE	6935395.900mN
344723.500mE	6935390.600mN
344719.500mE	6935385.800mN
344714.900mE	6935381.500mN
344709.800mE	6935377.800mN
344704.300mE	6935374.800mN
344698.500mE	6935372.500mN
344692.400mE	6935370.900mN
344686.100mE	6935370.100mN

AREA: **0.42** square kilometres approximately



SCALE 1:30,000



Note: There is no warranty that the boundary of this licence is correct in relation to other features of the map. The boundary is to be ascertained by reference to the Geocentric Datum of Australia (GDA94) and the schedule.

THE PLAN HEREINBEFORE REFERRED TO

ASSOCIATED ACTIVITIES LICENCE NO: 272