

**INDEX OF DOCUMENTS HELD ON THE PUBLIC REGISTER
ASSOCIATED ACTIVITIES LICENCE AAL 250**

1. 1 November 2017 Grant of Associated Activities Licence AAL 250.

Interests in the licence are:-

Victoria Oil Exploration (1977) Pty Ltd 57%
Acer Energy Pty Limited 43%
2. 1 November 2017 Memorandum entering the grant of licence on the public register.
3. 7 November 2017 Gazettal of grant of licence.

PETROLEUM AND GEOTHERMAL ENERGY ACT 2000

GRANT OF ASSOCIATED ACTIVITIES LICENCE AAL 250

(Adjunct to Petroleum Retention Licence PRL 135)

NOTICE is hereby given that the undermentioned Associated Activities Licence has been granted with effect from 1 November 2017, under the provisions of the *Petroleum and Geothermal Energy Act 2000*, pursuant to delegated powers dated 31 March 2017.

No of Licence	Licensees	Area Km ²	Locality	Reference
AAL 250	Victoria Oil Exploration (1977) Pty Ltd Acer Energy Pty Limited	2.71	Cooper Basin	MER-2017/0647

Description of Area

All that part of the State of South Australia, bounded as follows:

Commencing at a point being the intersection of latitude 27°18'55"S GDA94 and longitude 140°19'20"E GDA94, thence east to longitude 140°20'00"E AGD66, south to latitude 27°19'40"S GDA94, west to longitude 140°19'30"E GDA94, south to latitude 27°19'55"S GDA94, west to longitude 140°18'45"E GDA94, north to latitude 27°19'25"S GDA94, east to longitude 140°19'20"E GDA94, and north to the point of commencement.

AREA: 2.71 square kilometres approximately

Dated 1 November 2017.

BARRY A. GOLDSTEIN, Executive Director, Energy Resources Division,
Department of the Premier and Cabinet, Delegate of the Minister for Mineral Resources and Energy

PETROLEUM AND GEOTHERMAL ENERGY ACT 2000

Variation of Pipeline Licence PL 1

NOTICE is hereby given that under the provisions of the *Petroleum and Geothermal Energy Act 2000*, pursuant to delegated powers dated 31 March 2017, the conditions of the abovementioned Pipeline Licence held by Epic Energy South Australia Pty Limited have been varied.

Details of the variation of Pipeline Licence PL 1 are available for viewing on the Licence Register at the Department of the Premier and Cabinet's Petroleum website via the following link:

http://www.petroleum.statedevelopment.sa.gov.au/licensing_and_land_access/registers#PreliminarySurveyandPipelineLicences

Dated 1 November 2017.

BARRY A. GOLDSTEIN, Executive Director, Energy Resources Division,
Department of the Premier and Cabinet, Delegate of the Minister for Mineral Resources and Energy

ROAD TRAFFIC ACT 1961

I, GRANT STEVENS, Commissioner of Police, do hereby notify that on and from 2 November, 2017, the following persons were authorised by the Commissioner of Police to conduct drug screening tests as defined in and for the purposes of the:

- Road Traffic Act 1961;
- Harbors and Navigation Act 1993; and
- Rail Safety National Law (South Australia) Act 2012.

PD Number	Officer Name
73873	BLACHUT, DANIEL CHRISTIAN
83575	BOWEY, BENJAMIN JAMES
75012	CLARK, PAUL CLIFFORD
75441	DURRANT, CHRISTOPHER MICHAEL
21164	FRASER, ANDREW JOHN
73653	GOUGH, DONNA LEANNE
83676	LUMSDEN, MATTHEW JAMES
74800	SIFKUS, PETER JOHN
75174	SMITH, SEAN MCGREGOR

GRANT STEVENS, Commissioner of Police

ROAD TRAFFIC ACT 1961

I, GRANT STEVENS, Commissioner of Police, do hereby notify that on and from 2 November, 2017, the following persons were authorised by the Commissioner of Police to conduct oral fluid analyses as defined in and for the purposes of the:

- Road Traffic Act 1961;
- Harbors and Navigation Act 1993; and
- Rail Safety National Law (South Australia) Act 2012.

PD Number	Officer Name
73873	BLACHUT, DANIEL CHRISTIAN
83575	BOWEY, BENJAMIN JAMES
75012	CLARK, PAUL CLIFFORD
75441	DURRANT, CHRISTOPHER MICHAEL
75390	EVANS, HAYDN THOMAS
21164	FRASER, ANDREW JOHN
73653	GOUGH, DONNA LEANNE
83676	LUMSDEN, MATTHEW JAMES
44015	SCHROEDER, TIMOTHY JOHN
74800	SIFKUS, PETER JOHN
75174	SMITH, SEAN MCGREGOR

GRANT STEVENS, Commissioner of Police

Petroleum and Geothermal Energy Act 2000
S.115

MEMORANDUM

ASSOCIATED ACTIVITIES LICENCE
AAL 250

1. This Licence granted on 1 November 2017 is hereby entered on the public register.
2. Interests in the licence are:-

Victoria Oil Exploration (1977) Pty Ltd	57%
Acer Energy Pty Limited	43%



BARRY A. GOLDSTEIN
Executive Director
Energy Resources Division
Department of the Premier and Cabinet
Delegate of the Minister for Mineral Resources and Energy

Date: 1 November 2017

File: MER-2017/0647

Petroleum and Geothermal Energy Act 2000

ASSOCIATED ACTIVITIES LICENCE

AAL 250

I, BARRY ALAN GOLDSTEIN, Executive Director, Energy Resources Division, Department of the Premier and Cabinet, in the State of South Australia, pursuant to the provisions of the *Petroleum and Geothermal Energy Act 2000* and all other enabling powers, for and on behalf of Tom Koutsantonis, Minister for Mineral Resources and Energy (Minister), pursuant to delegated powers dated 31 March 2017, HEREBY GRANT to:

Victoria Oil Exploration (1977) Pty Ltd ACN 008 898 431

Acer Energy Pty Limited ACN 101 313 777

(hereinafter referred to as the Licensee) an Associated Activities Licence as an adjunct to Petroleum Retention Licence PRL 135 in respect of the area set out below, to have effect from **1 November 2017** and to expire on 31 December 2019 but carrying the right to renewal subject to the provisions of the *Petroleum and Geothermal Energy Act 2000*. BAT 1 NOV 17

DESCRIPTION OF AREA

The land comprised in this licence is that part of the State of South Australia described in the Schedule hereto.

CONDITIONS

1. During the term of the licence, the Licensee may carry out or cause to be carried out in the licence area, the operation and maintenance of an access track.
2. Pursuant to Section 74 of the Act the regulated activities to be carried out pursuant to this Licence are classified as requiring low level official surveillance.
3. The Licensee must:
 - (a) upon commencement of regulated activities under this licence, maintain in force during the term of this licence public liability insurance to cover regulated activities under this licence (including sudden and accidental pollution) in the name of the Licensee for a sum not less than twenty million dollars (\$20,000,000.00) or such greater sum as specified by the Minister, and make such amendments to the terms and conditions of the insurance as the Minister may from time to time require;
 - (b) upon request by the Minister, provide the Minister with a cover note or certificate of currency of the insurance policy referred to in paragraph (a).
4. The Minister in specifying the levels of insurance accepts no liability for the completeness of their listing, the adequacy of the sum insured, the limit of liability, the scoped coverage, or the conditions or exclusions of these insurances in respect to how they may or may not respond to any loss, damage or liability.

Date: 1 November 2017



.....
BARRY A. GOLDSTEIN
Executive Director
Energy Resources Division
Department of the Premier and Cabinet
Delegate of the Minister for Mineral Resources and Energy

EXECUTED BY THE LICENSEES:

EXECUTED by Victoria Oil Exploration (1977) Pty Ltd (ACN 008 898 431)
in accordance with Section 127 of the
Corporations Act 2001 (Cth):



.....
Signature of Director



.....
Signature of Director/Secretary*

Trevor Bourne
.....
[Print Name of Director]

DAVID ANDREW PEGG
.....
[Print Name of Director/Secretary*]
(*delete the inapplicable)

EXECUTED by Acer Energy Pty Limited (ACN 101 313 777)
in accordance with Section 127 of the
Corporations Act 2001 (Cth):


.....
Signature of Director


.....
Signature of Director/Secretary*

Matt Kay
Director
.....
[Print Name of Director]

CATHY OSTER
COMPANY SECRETARY
.....
[Print Name of Director/Secretary*]
(*delete the inapplicable)

THE SCHEDULE
ASSOCIATED ACTIVITIES LICENCE

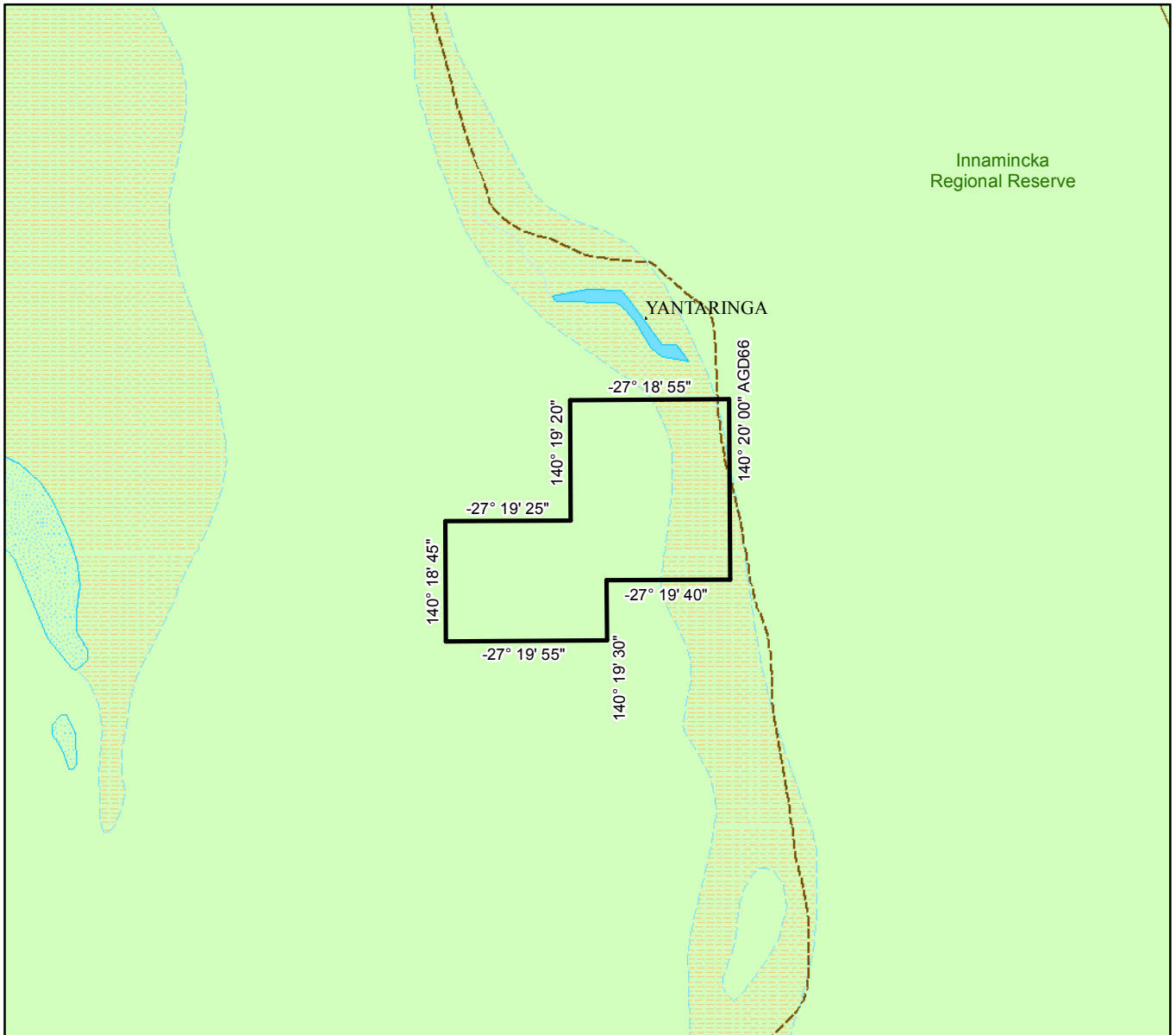
AAL 250

Description of Area

All that part of the State of South Australia, bounded as follows:

Commencing at a point being the intersection of latitude 27°18'55"S GDA94 and longitude 140°19'20"E GDA94, thence east to longitude 140°20'00"E AGD66, south to latitude 27°19'40"S GDA94, west to longitude 140°19'30"E GDA94, south to latitude 27°19'55"S GDA94, west to longitude 140°18'45"E GDA94, north to latitude 27°19'25"S GDA94, east to longitude 140°19'20"E GDA94, and north to the point of commencement.

AREA: **2.71** square kilometres approximately



SCALE 1:50,000



Note: There is no warranty that the boundary of this licence is correct in relation to other features of the map. The boundary is to be ascertained by reference to the Australian Geodetic Datum (AGD66), the Geocentric Datum of Australia (GDA94) and the schedule.

THE PLAN HEREINBEFORE REFERRED TO

ASSOCIATED ACTIVITIES LICENCE NO: 250