

PETROLEUM AND GEOTHERMAL ENERGY ACT 2000

SUSPENSION OF CONDITION, EXTENSION OF LICENCE TERM

Petroleum Exploration Licence PEL 516

EXTENSION OF LICENCE TERM

Associated Activities Licences AALs 179 and 253

Pursuant to section 76A of the *Petroleum and Geothermal Energy Act 2000*, notice is hereby given that Condition 1 of Petroleum Exploration Licence PEL 516 has been suspended for the period 3 May 2018 to 2 May 2019 inclusive, under the provisions of the *Petroleum and Geothermal Energy Act 2000*, pursuant to delegated powers dated 31 March 2017.

The term of PEL 516 has been extended by a period corresponding to the period of suspension, such that PEL 516 will now expire on 2 May 2019.

The effect of this suspension of licence condition 1 would not have altered the outcome of the original competitive tender process.

As a consequence of the suspension and extension of PEL 516, the terms of the adjunct Associated Activities Licences AALs 179 and 253 are extended, such that AALs 179 and 253 will now expire on 2 May 2019.

Dated: 12 February 2018

BARRY A. GOLDSTEIN
Executive Director
Energy Resources Division
Department of the Premier and Cabinet
Delegate of the Minister for Mineral Resources and Energy

Petroleum and Geothermal Energy Act 2000
S.115

MEMORANDUM

PETROLEUM EXPLORATION LICENCE
PEL 516

ASSOCIATED ACTIVITIES LICENCES
AALs 179 and 253

1. Suspension of the work program commitments under licence condition 1 of petroleum exploration licence PEL 516 is hereby entered on the public register.
2. Extension of the term of PEL 516 by the corresponding period of suspension is hereby entered on the public register.
3. As a consequence of the suspension and extension of PEL 516, extension of the terms of the adjunct associated activities licences AALs 179 and 253 is hereby entered on the public register.



BARRY A. GOLDSTEIN
Executive Director
Energy Resources Division
Department of the Premier and Cabinet
Delegate of the Minister for Mineral Resources and Energy

Date: 12 February 2018

Ref: F2010/000025
F2012/000392
MER-2017/0806

Petroleum and Geothermal Energy Act 2000
S.76A

**SUSPENSION OF CONDITION
EXTENSION OF LICENCE TERM
PETROLEUM EXPLORATION LICENCE
PEL 516**

**EXTENSION OF LICENCE TERM
ASSOCIATED ACTIVITIES LICENCES
AAL 179 and 253**

I, BARRY A. GOLDSTEIN, Executive Director Energy Resources Division, Department of the Premier and Cabinet, in the State of South Australia, pursuant to the provisions of the *Petroleum and Geothermal Energy Act 2000* and all other enabling powers, for and on behalf of Tom Koutsantonis, Minister for Mineral Resources and Energy (Minister), pursuant to delegated powers dated 31 March 2017 hereby -

- (a) Suspend the work commitments under licence condition 1 of petroleum exploration licence PEL 516 for the period from 3 May 2018 until 2 May 2019 inclusive; and
- (b) Extend the term of PEL 516 by the corresponding period of suspension, such that PEL 516 will now expire on 2 May 2019.
- (c) As a consequence of the suspension and extension of PEL 516, the terms of the adjunct associated activities licences AALs 179 and 253 are extended, such that AALs 179 and 253 will now expire on 2 May 2019.

Dated: 12 February 2018



BARRY A. GOLDSTEIN
Executive Director
Energy Resources Division
Department of the Premier and Cabinet
Delegate of the Minister for Mineral Resources and Energy

PETROLEUM AND GEOTHERMAL ENERGY ACT 2000

GRANT OF ASSOCIATED ACTIVITIES LICENCE AAL 253

(Adjunct to Petroleum Exploration Licence PEL 516)

Notice is hereby given that the undermentioned Associated Activities Licence has been granted with effect from 19 January 2018, under the provisions of the *Petroleum and Geothermal Energy Act 2000*, pursuant to delegated powers dated 31 March 2017.

No of Licence	Licensees	Area Km ²	Locality	Reference
AAL 253	Stuart Petroleum Pty Ltd	1.66	Cooper Basin	MER-2017/0806

Description of Area

All that part of the State of South Australia, bounded as follows:

Commencing at a point being the intersection of latitude 28°21'50" S AGD66 and longitude 140°05'35" E GDA94, thence east to longitude 140°05'50" E GDA94,

south to latitude 28°22'15" S GDA94, west to longitude 140°05'40" E GDA94,

south to latitude 28°22'40" S AGD66, west to longitude 140°05'35" E GDA94,

south to latitude 28°23'05" S GDA94, east to longitude 140°05'40" E GDA94,

south to latitude 28°23'15" S GDA94, east to longitude 140°05'45" E GDA94,

south to latitude 28°23'35" S GDA94, east to longitude 140°05'50" E GDA94,

south to latitude 28°23'50" S GDA94, west to longitude 140°05'35" E GDA94,

north to latitude 28°23'40" S GDA94, west to longitude 140°05'25" E GDA94,

north to latitude 28°22'05" S GDA94, east to longitude 140°05'35" E GDA94 and north to the point of commencement.

AREA: **1.66** square kilometres approximately

Dated: 19 January 2018

BARRY A. GOLDSTEIN
Executive Director
Energy Resources Division
Department of the Premier and Cabinet
Delegate of the Minister for Mineral Resources and Energy

Petroleum and Geothermal Energy Act 2000
S.115

MEMORANDUM

ASSOCIATED ACTIVITIES LICENCE
AAL 253

1. This Licence granted on 19 January 2018 is hereby entered on the public register.
2. Interests in the licence are:-

Stuart Petroleum Pty Ltd	100%
--------------------------	------



BARRY A. GOLDSTEIN
Executive Director
Energy Resources Division
Department of the Premier and Cabinet
Delegate of the Minister for Mineral Resources and Energy

Date: 19 January 2018

File: MER-2017/0806

Petroleum and Geothermal Energy Act 2000

ASSOCIATED ACTIVITIES LICENCE

AAL 253

I, BARRY ALAN GOLDSTEIN, Executive Director, Energy Resources Division, Department of the Premier and Cabinet, in the State of South Australia, pursuant to the provisions of the *Petroleum and Geothermal Energy Act 2000* and all other enabling powers, for and on behalf of Tom Koutsantonis, Minister for Mineral Resources and Energy (Minister), pursuant to delegated powers dated 31 March 2017, HEREBY GRANT to:

Stuart Petroleum Pty Ltd
ACN 059 146 226

19.1.18 BAK

(hereinafter referred to as the Licensee) an Associated Activities Licence as an adjunct to Petroleum Exploration Licence PEL 516 in respect of the area set out below, to have effect from 19 January 2018 and to expire on 2 May 2018 but carrying the right to renewal subject to the provisions of the *Petroleum and Geothermal Energy Act 2000*.

DESCRIPTION OF AREA

The land comprised in this licence is that part of the State of South Australia described in the Schedule hereto.

CONDITIONS

1. During the term of the licence, the Licensee may carry out or cause to be carried, the construction, maintenance and operation of an access road within the land described in the Schedule hereto.
2. Pursuant to Section 74 of the Act the regulated activities to be carried out pursuant to this Licence are classified as requiring low level official surveillance.
3. The Licensee must:
 - (a) upon commencement of regulated activities under this licence, maintain in force during the term of this licence public liability insurance to cover regulated activities under this licence (including sudden and accidental pollution) in the name of the Licensee for a sum not less than twenty million dollars (\$20,000,000.00) or such greater sum as specified by the Minister, and make such amendments to the terms and conditions of the insurance as the Minister may from time to time require;
 - (b) upon request by the Minister, provide the Minister with a cover note or certificate of currency of the insurance policy referred to in paragraph (a).
4. The Minister in specifying the levels of insurance accepts no liability for the completeness of their listing, the adequacy of the sum insured, the limit of liability, the scoped coverage, or the conditions or exclusions of these insurances in respect to how they may or may not respond to any loss, damage or liability.

Date: 19 January 2018




.....
BARRY A. GOLDSTEIN
Executive Director
Energy Resources Division
Department of the Premier and Cabinet
Delegate of the Minister for Mineral Resources and Energy

EXECUTED BY THE LICENSEE:

EXECUTED by Stuart Petroleum Pty Ltd (ACN 059 146 226)
in accordance with Section 127 of the
Corporations Act 2001 (Cth):


.....
Signature of Director


.....
Signature of ~~Director~~/Secretary*

IAN DAVIES
.....
[Print Name of Director]

FRANCIS LEO CONNOLLY

.....
[Print Name of ~~Director~~/Secretary*]
(*delete the inapplicable)

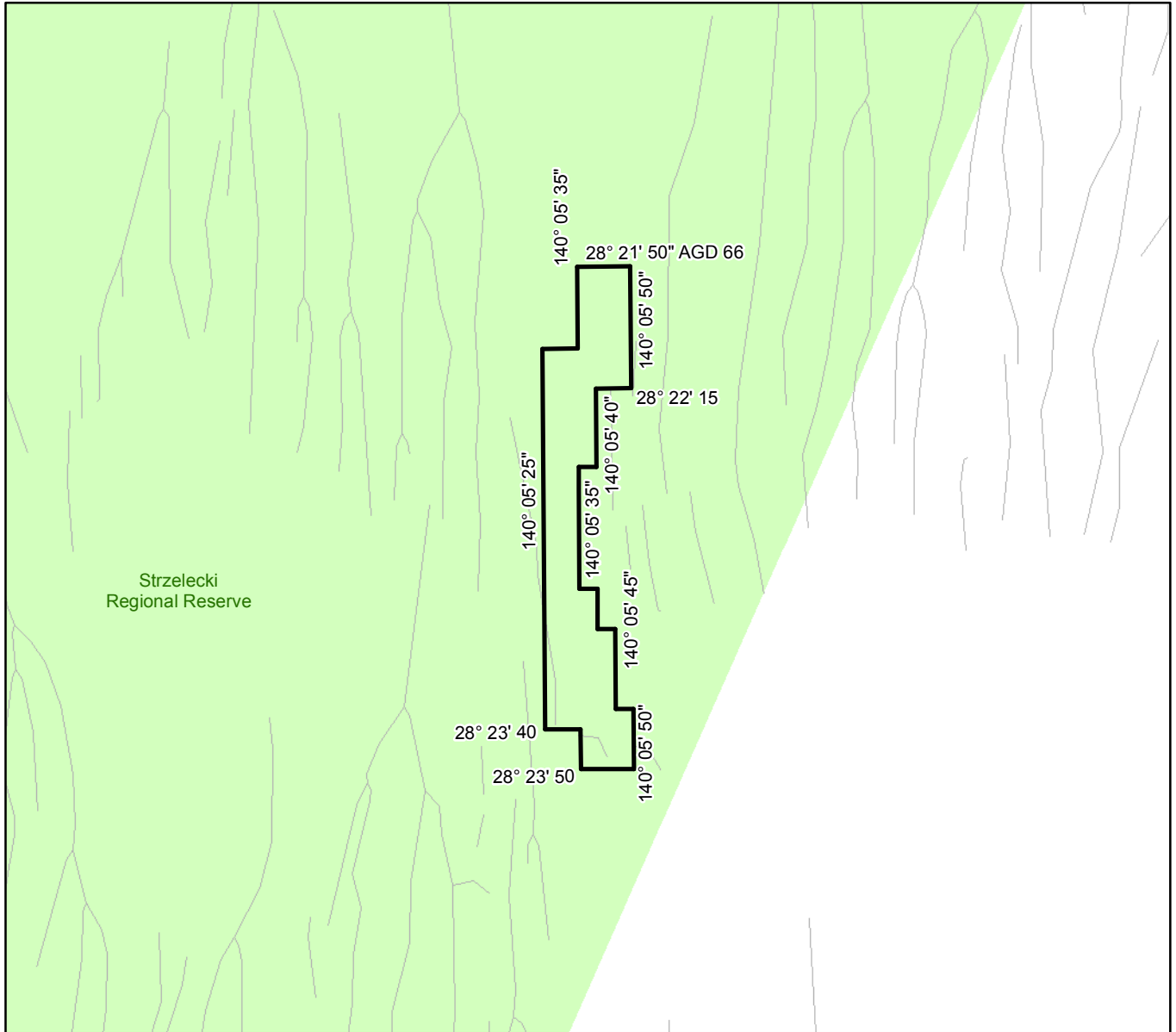
THE SCHEDULE
ASSOCIATED ACTIVITIES LICENCE
AAL 253

Description of Area

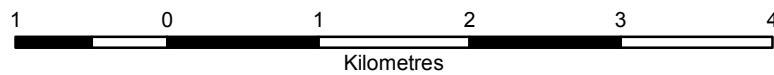
All that part of the State of South Australia, bounded as follows:

Commencing at a point being the intersection of latitude 28°21'50" S AGD66 and longitude 140°05'35" E GDA94, thence east to longitude 140°05'50" E GDA94, south to latitude 28°22'15" S GDA94, west to longitude 140°05'40" E GDA94, south to latitude 28°22'40" S AGD66, west to longitude 140°05'35" E GDA94, south to latitude 28°23'05" S GDA94, east to longitude 140°05'40" E GDA94, south to latitude 28°23'15" S GDA94, east to longitude 140°05'45" E GDA94, south to latitude 28°23'35" S GDA94, east to longitude 140°05'50" E GDA94, south to latitude 28°23'50" S GDA94, west to longitude 140°05'35" E GDA94, north to latitude 28°23'40" S GDA94, west to longitude 140°05'25" E GDA94, north to latitude 28°22'05" S GDA94, east to longitude 140°05'35" E GDA94 and north to the point of commencement.

AREA: **1.66** square kilometres approximately



SCALE 1:50,000



Note: There is no warranty that the boundary of this licence is correct in relation to other features of the map. The boundary is to be ascertained by reference to the Australian Geodetic Datum (AGD66), the Geocentric Datum of Australia (GDA94) and the schedule.

THE PLAN HEREINBEFORE REFERRED TO

ASSOCIATED ACTIVITIES LICENCE NO: 253