



## PETROLEUM AND GEOTHERMAL ENERGY ACT 2000

*Grant of Associated Activities Licence—AAL 225**(Adjunct to Petroleum Retention Licence PRL 135)*

NOTICE is hereby given that the undermentioned Associated Activities Licence has been granted with effect from 13 April 2015, under the provisions of the Petroleum and Geothermal Energy Act 2000, pursuant to delegated powers dated 21 March 2012.

No. of Licence	Licensees	Date of Expiry	Locality	Reference
AAL 225	Victoria Oil Exploration (1977) Pty Ltd Acer Energy Pty Limited	4 December 2019	Cooper Basin	F2014/001332

*Description of Area*

All that part of the State of South Australia, bounded as follows:

Commencing at a point being the intersection of longitude 140°17'35"E GDA94 and latitude 27°20'00"S GDA94, thence east to longitude 140°17'45"E GDA94, south to latitude 27°20'20"S GDA94, west to longitude 140°17'30"E GDA94, south to latitude 27°20'30"S GDA94, west to longitude 140°17'10"E GDA94, south to latitude 27°20'35"S GDA94, west to longitude 140°17'00"E GDA94, south to latitude 27°20'45"S GDA94, west to longitude 140°16'45"E GDA94, south to latitude 27°20'55"S GDA94, west to longitude 140°16'35"E GDA94, south to latitude 27°21'05"S GDA94, west to longitude 140°16'25"E GDA94, south to latitude 27°21'15"S GDA94, west to longitude 140°16'15"E GDA94, south to latitude 27°21'35"S GDA94, west to longitude 140°15'45"E GDA94, north to latitude 27°21'15"S GDA94, east to longitude 140°16'00"E GDA94, north to latitude 27°21'05"S GDA94, east to longitude 140°16'10"E GDA94, north to latitude 27°20'55"S GDA94, east to longitude 140°16'20"E GDA94, north to latitude 27°20'45"S GDA94, east to longitude 140°16'30"E GDA94, north to latitude 27°20'35"S GDA94, east to longitude 140°16'45"E GDA94, north to latitude 27°20'25"S GDA94, east to longitude 140°17'00"E GDA94, north to latitude 27°20'15"S GDA94, east to longitude 140°17'15"E GDA94, north to latitude 27°20'10"S GDA94, east to longitude 140°17'25"E GDA94, north to latitude 27°20'05"S GDA94, east to longitude 140°17'35"E GDA94 and north to the point of commencement.

Area: 2.26 km<sup>2</sup> approximately.

Dated 13 April 2015.

B. A. GOLDSTEIN,  
Executive Director,  
Energy Resources Division,  
Department of State Development,  
Delegate of the Minister for Mineral Resources and Energy

***Petroleum and Geothermal Energy Act 2000***  
**S.115**

**MEMORANDUM**

**ASSOCIATED ACTIVITIES LICENCE**  
**AAL 225**

1. This Licence granted on 13 April 2015 is hereby entered on the public register.

2. Interests in the licence are:-

Victoria Oil Exploration (1977) Pty Ltd	57%
Acer Energy Pty Limited	43%



**BARRY A. GOLDSTEIN**  
**Executive Director**  
**Energy Resources Division**  
**Department of State Development**  
**Delegate of the Minister for Mineral Resources and Energy**

Date: 13 April 2015

File: F2014/001332

# ***Petroleum and Geothermal Energy Act 2000***

## **ASSOCIATED ACTIVITIES LICENCE**

### **AAL 225**

I, BARRY ALAN GOLDSTEIN, Executive Director, Energy Resources Division, Department of State Development, in the State of South Australia, pursuant to the provisions of the *Petroleum and Geothermal Energy Act 2000* and all other enabling powers, for and on behalf of Tom Koutsantonis, Minister for Mineral Resources and Energy (Minister), pursuant to delegated powers dated 21 March 2012, HEREBY GRANT to:

**Victoria Oil Exploration (1977) Pty Ltd**  
ACN 008 898 431

**Acer Energy Pty Limited**  
ACN 101 313 777

(hereinafter referred to as the Licensee) an Associated Activities Licence as an adjunct to Petroleum Retention Licence PRL 135 in respect of the area set out below, to have effect from 13 April 2015 and to expire on 4 December 2019 and carrying the right of renewal subject to the provisions of the *Petroleum and Geothermal Energy Act 2000*.

### **DESCRIPTION OF AREA**

13.4.15  
STB

The land comprised in this licence is that part of the State of South Australia described in the Schedule hereto.

### **CONDITIONS**

1. During the term of the licence, the Licensee may carry out or cause to be carried out the construction, commissioning and operation of a flowline and associated facilities within the area as defined in the Schedule hereto.
2. Pursuant to Section 74 of the Act the regulated activities to be carried out pursuant to this Licence are classified as requiring low level official surveillance.
3. The Licensee must:
  - (a) upon commencement of regulated activities under this licence, maintain in force during the term of this licence public liability insurance to cover regulated activities under this licence (including sudden and accidental pollution) in the name of the Licensee for a sum not less than twenty million dollars (\$20,000,000.00) or such greater sum as specified by the Minister, and make such amendments to the terms and conditions of the insurance as the Minister may from time to time require;
  - (b) upon request by the Minister, provide the Minister with a cover note or certificate of currency of the insurance policy referred to in paragraph (a).

4. The Minister in specifying the levels of insurance accepts no liability for the completeness of their listing, the adequacy of the sum insured, the limit of liability, the scoped coverage, or the conditions or exclusions of these insurances in respect to how they may or may not respond to any loss, damage or liability.

Date:.....13 April 2015.....



.....  
**BARRY A. GOLDSTEIN**  
**Executive Director**  
**Energy Resources Division**  
**Department of State Development**  
**Delegate of the Minister for Mineral Resources and Energy**

**EXECUTED BY THE LICENSEE:**

**EXECUTED** by Victoria Oil Exploration (1977) Pty Ltd (ACN 008 898 431)  
in accordance with Section 127 of the  
*Corporations Act 2001 (Cth)*:

  
.....  
Signature of Director

IAN RICHARD DAVIES  
.....  
[Print Name of Director]

27/02/2015  
.....  
Date

  
.....  
Signature of Director/Secretary\*


FRANCIS LEO CONNOLLY  
.....  
[Print Name of Director/Secretary\*]  
(\*delete the inapplicable)

**EXECUTED** by Acer Energy Pty Limited (ACN 101 313 777)  
in accordance with Section 127 of the  
*Corporations Act 2001 (Cth)*:

  
.....  
Signature of Director

PETER FOX  
.....  
[Print Name of Director]

07/04/2015  
.....  
Date

  
.....  
Signature of Director/Secretary\*

CLIFFORD TUCK  
.....  
[Print Name of Director/Secretary\*]  
(\*delete the inapplicable)

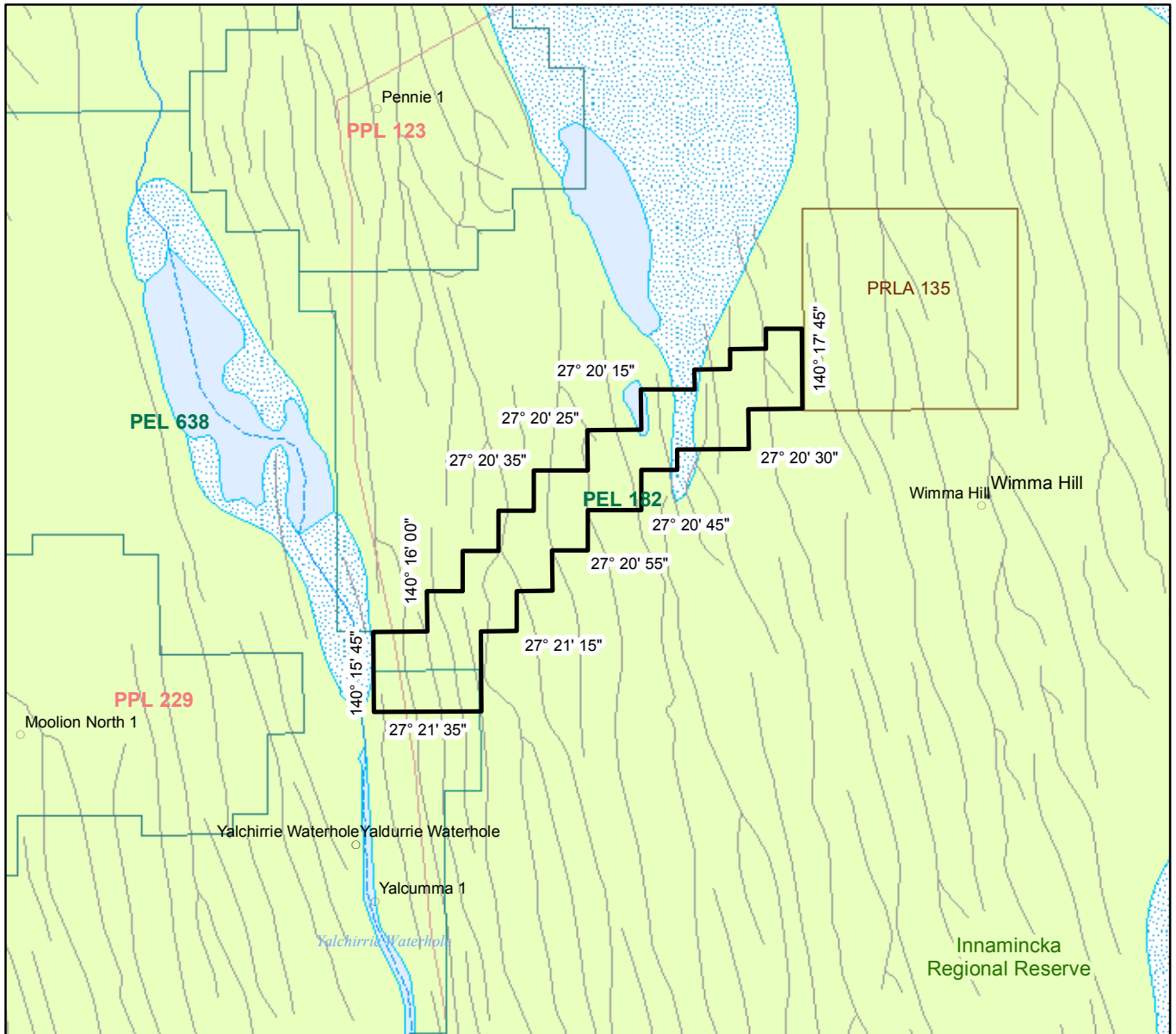
**THE SCHEDULE**  
**ASSOCIATED ACTIVITIES LICENCE**  
**AAL 225**

**Description of Area**

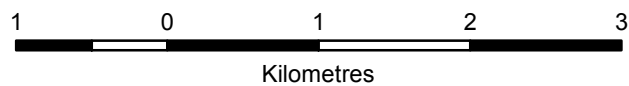
All that part of the State of South Australia, bounded as follows:

Commencing at a point being the intersection of longitude 140° 17' 35" E GDA94 and latitude 27° 20' 00" S GDA94,  
thence east to longitude 140° 17' 45" E GDA94, south to latitude 27° 20' 20" S GDA94,  
west to longitude 140° 17' 30" E GDA94, south to latitude 27° 20' 30" S GDA94,  
west to longitude 140° 17' 10" E GDA94, south to latitude 27° 20' 35" S GDA94,  
west to longitude 140° 17' 00" E GDA94, south to latitude 27° 20' 45" S GDA94,  
west to longitude 140° 16' 45" E GDA94, south to latitude 27° 20' 55" S GDA94,  
west to longitude 140° 16' 35" E GDA94, south to latitude 27° 21' 05" S GDA94,  
west to longitude 140° 16' 25" E GDA94, south to latitude 27° 21' 15" S GDA94,  
west to longitude 140° 16' 15" E GDA94, south to latitude 27° 21' 35" S GDA94,  
west to longitude 140° 15' 45" E GDA94, north to latitude 27° 21' 15" S GDA94,  
east to longitude 140° 16' 00" E GDA94, north to latitude 27° 21' 05" S GDA94,  
east to longitude 140° 16' 10" E GDA94, north to latitude 27° 20' 55" S GDA94,  
east to longitude 140° 16' 20" E GDA94, north to latitude 27° 20' 45" S GDA94,  
east to longitude 140° 16' 30" E GDA94, north to latitude 27° 20' 35" S GDA94,  
east to longitude 140° 16' 45" E GDA94, north to latitude 27° 20' 25" S GDA94,  
east to longitude 140° 17' 00" E GDA94, north to latitude 27° 20' 15" S GDA94,  
east to longitude 140° 17' 15" E GDA94, north to latitude 27° 20' 10" S GDA94,  
east to longitude 140° 17' 25" E GDA94, north to latitude 27° 20' 05" S GDA94,  
east to longitude 140° 17' 35" E GDA94 and north to the point of commencement.

AREA: **2.26** square kilometres approximately



SCALE 1: 50 000



Note: There is no warranty that the boundary of this licence is correct in relation to other features of the map. The boundary is to be ascertained by reference to the Australian Geodetic Datum (AGD66), the Geocentric Datum of Australia (GDA94) and the schedule.

THE PLAN HEREINBEFORE REFERRED TO

**ASSOCIATED ACTIVITIES LICENCE NO: 225**



Government of South Australia  
Department of State Development

F2014/001332

AREA: 2.26 sq km (approx)