

PETROLEUM AND GEOTHERMAL ENERGY ACT 2000

*Grant of Associated Activities Licence—AAL 237**(Adjunct to Petroleum Retention Licence PRL 145)*

NOTICE is hereby given that the undermentioned Associated Activities Licence has been granted with effect from 17 March 2016, under the provisions of the Petroleum and Geothermal Energy Act 2000, pursuant to delegated powers dated 21 March 2012.

No of Licence	Licensees	Area Km ²	Locality	Reference
AAL 237	Victoria Oil Exploration (1977) Pty Ltd Permian Oil Pty Ltd Springfield Oil and Gas Pty Ltd Impress (Cooper Basin) Pty Ltd	30.64	Cooper Basin	F2015/000941

Description of Area

All that part of the State of South Australia, bounded as follows:

Commencing at a point being the intersection of latitude 27°19'20"S GDA94 and longitude 139°32'50"E GDA94, thence east to longitude 139°36'55"E GDA94, south to latitude 27°19'55"S GDA94, west to longitude 139°33'30"E GDA94, south to latitude 27°23'25"S GDA94, west to longitude 139°30'00"E AGD66, south to latitude 27°28'05"S GDA94, west to longitude 139°29'25"E GDA94, north to latitude 27°22'45"S GDA94, east to longitude 139°32'50"E GDA94 and north to the point of commencement.

Area: 30.64 km² approximately.

Dated 17 March 2016.

N. PANAGOPOULOS,
Acting Executive Director
Energy Resources Division
Department of State Development
Delegate of the Minister for Mineral Resources and Energy

Petroleum and Geothermal Energy Act 2000
S.115

MEMORANDUM

ASSOCIATED ACTIVITIES LICENCE
AAL 237

1. This Licence granted on 17 March 2016 is hereby entered on the public register.

2. Interests in the licence are:-

Victoria Oil Exploration (1977) Pty Ltd	40%
Impress (Cooper Basin) Pty Ltd	25%
Permian Oil Pty Ltd	20%
Springfield Oil and Gas Pty Ltd	15%



NICK PANAGOPOULOS
A/Executive Director
Energy Resources Division
Department of State Development
Delegate of the Minister for Mineral Resources and Energy

Date: 17 March 2016

File: F2015/000941

Petroleum and Geothermal Energy Act 2000

ASSOCIATED ACTIVITIES LICENCE

AAL 237


I, BARRY ALAN GOLDSTEIN, Executive Director, Energy Resources Division, Department of State Development, in the State of South Australia, pursuant to the provisions of the *Petroleum and Geothermal Energy Act 2000* and all other enabling powers, for and on behalf of Tom Koutsantonis, Minister for Mineral Resources and Energy (Minister), pursuant to delegated powers dated 21 March 2012, HEREBY GRANT to:

Victoria Oil Exploration (1977) Pty Ltd
ACN 008 898 431

Permian Oil Pty Ltd
ACN 104 456 386

Springfield Oil and Gas Pty Ltd
ACN 096 163 594

Impress (Cooper Basin) Pty Ltd
ACN 101 503 780

(hereinafter referred to as the Licensee) an Associated Activities Licence as an adjunct to Petroleum Retention Licence PRL 145 in respect of the area set out below, to have effect from *17 MARCH 2016* and to expire on *16 MARCH 2017* and carrying the right of renewal subject to the provisions of the *Petroleum and Geothermal Energy Act 2000*. 

DESCRIPTION OF AREA


The land comprised in this licence is that part of the State of South Australia described in the Schedule hereto.

CONDITIONS

1. During the term of the licence, the Licensee may carry out or cause to be carried out the Liberator 3D Seismic Survey within the area as defined in the Schedule hereto.
2. Pursuant to Section 74 of the Act the regulated activities to be carried out pursuant to this Licence are classified as requiring low level official surveillance.
3. The Licensees must:
 - (a) upon commencement of regulated activities under this licence, maintain in force during the term of this licence public liability insurance to cover regulated activities under this licence (including sudden and accidental pollution) in the name of the Licensees for a sum not less than twenty million dollars (\$20,000,000.00) or such greater sum as specified by the Minister, and make such amendments to the terms and conditions of the insurance as the Minister may from time to time require;

- (b) upon request by the Minister, provide the Minister with a cover note or certificate of currency of the insurance policy referred to in paragraph (a).
4. The Minister in specifying the levels of insurance accepts no liability for the completeness of their listing, the adequacy of the sum insured, the limit of liability, the scoped coverage, or the conditions or exclusions of these insurances in respect to how they may or may not respond to any loss, damage or liability.

Date: 17 March 2016



NICK PANAGIOPOLLOS

for

BARRY A. GOLDSTEIN

Executive Director


Energy Resources Division

Department of State Development

Delegate of the Minister for Mineral Resources and Energy

EXECUTED BY THE LICENSEES:


EXECUTED by Victoria Oil Exploration (1977) Pty Ltd (ACN 008 898 431)
in accordance with Section 127 of the
Corporations Act 2001


.....

Signature of Director

IAN RICHARD DAVIES
.....

[Print Name of Director]


.....


Signature of ~~Director~~/Secretary*

FRANCIS LEO CONNOLLY
.....

[Print Name of ~~Director~~/Secretary*]

(*delete the inapplicable)

EXECUTED by Permian Oil Pty Ltd (ACN 104 456 386)
in accordance with Section 127 of the
Corporations Act 2001


.....

Signature of Director

IAN RICHARD DAVIES
.....

[Print Name of Director]


.....


Signature of ~~Director~~/Secretary*

FRANCIS LEO CONNOLLY
.....

[Print Name of ~~Director~~/Secretary*]

(*delete the inapplicable)


EXECUTED by Springfield Oil and Gas Pty Ltd (ACN 096 163 594)
in accordance with Section 127 of the
Corporations Act 2001


.....

Signature of Director

NEIL GIBBINS.....

[Print Name of Director]


.....


Signature of Director/Secretary*

CATHY OSTER
COMPANY SECRETARY

[Print Name of Director/Secretary*]

(*delete the inapplicable)


EXECUTED by Impress (Cooper Basin) Pty Ltd (ACN 101 503 780)
in accordance with Section 127 of the
Corporations Act 2001


.....

Signature of Director

NEIL GIBBINS.....

[Print Name of Director]


.....

Signature of Director/Secretary*

CATHY OSTER
COMPANY SECRETARY

[Print Name of Director/Secretary*]

(*delete the inapplicable)

THE SCHEDULE
ASSOCIATED ACTIVITIES LICENCE

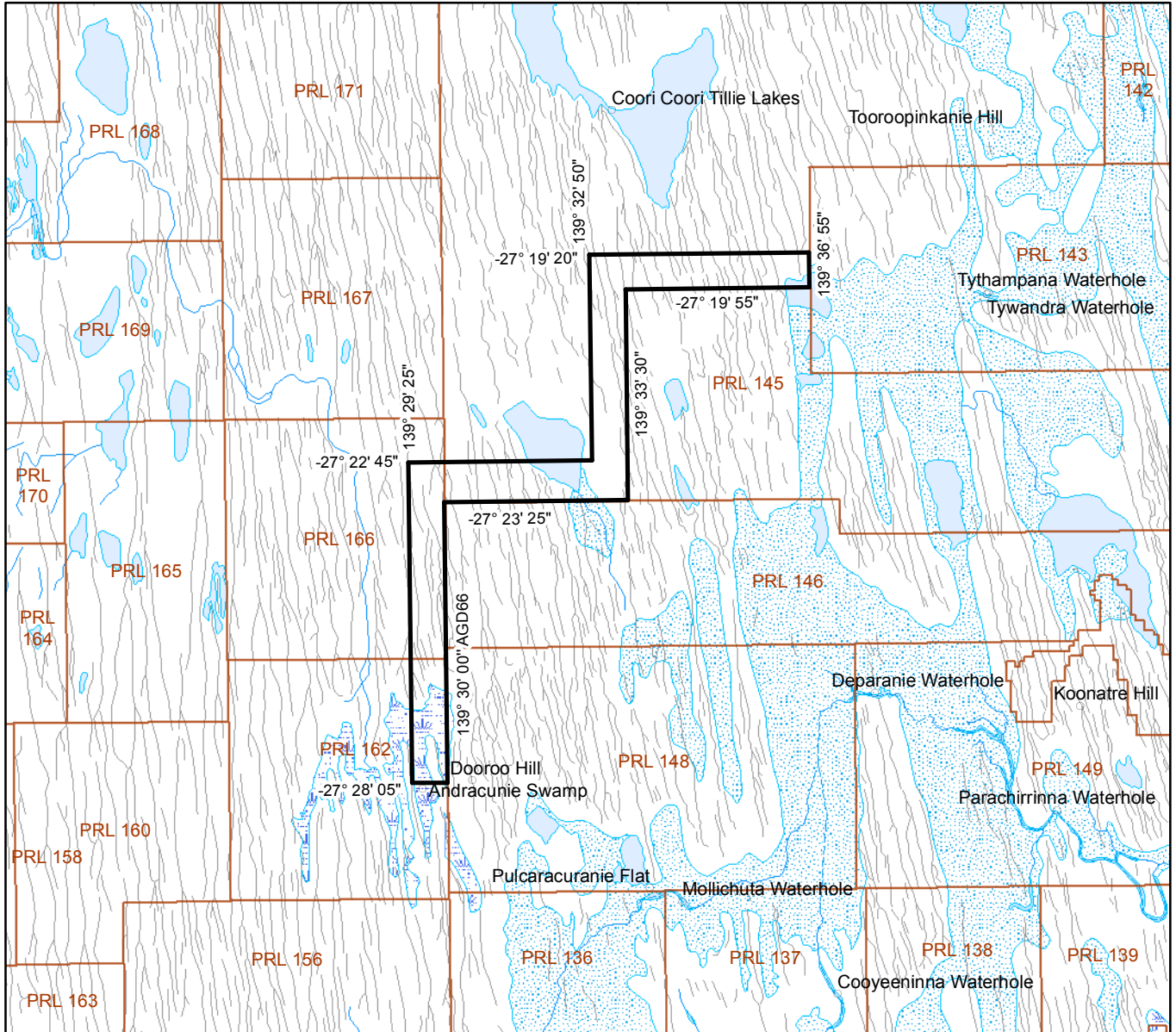
AAL 237

Description of Area

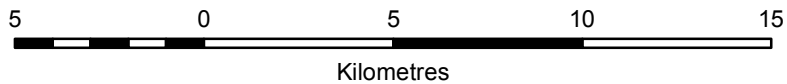
All that part of the State of South Australia, bounded as follows:

Commencing at a point being the intersection of latitude 27°19'20"S GDA94 and longitude 139°32'50"E GDA94, thence east to longitude 139°36'55"E GDA94, south to latitude 27°19'55"S GDA94, west to longitude 139°33'30"E GDA94, south to latitude 27°23'25"S GDA94, west to longitude 139°30'00"E AGD66, south to latitude 27°28'05"S GDA94, west to longitude 139°29'25"E GDA94, north to latitude 27°22'45"S GDA94, east to longitude 139°32'50"E GDA94 and north to the point of commencement.

AREA: **30.64** square kilometres approximately



SCALE 1: 200 000



Note: There is no warranty that the boundary of this licence is correct in relation to other features of the map. The boundary is to be ascertained by reference to the Australian Geodetic Datum (AGD66), the Geocentric Datum of Australia (GDA94) and the schedule.

THE PLAN HEREINBEFORE REFERRED TO
ASSOCIATED ACTIVITIES LICENCE NO: 237