

**INDEX OF DOCUMENTS HELD ON THE PETROLEUM REGISTER FOR
PRELIMINARY SURVEY LICENCE PSL 30**

1. 18 November 2013 Grant of Preliminary Survey Licence PSL 30

 Interests in the Licence are:

 Epic Energy South Australia Pty Ltd 100%

 Expiry Date: 17 November 2014

2. 18 November 2013 Memorandum entering PSL 30 on the public register.

3. 21 November 2013 Gazettal of Grant of PSL 30.

PETROLEUM AND GEOTHERMAL ENERGY ACT 2000

Grant of Preliminary Survey Licence—PSL 29

NOTICE is hereby given that the abovementioned Preliminary Survey Licence has been granted with effect from 18 November 2013, under the provisions of the Petroleum and Geothermal Energy Act 2000, pursuant to delegated powers dated 21 March 2012.

Licence No.	Licensees	Locality	Date of Expiry	Approx Area in km ²
PSL 29	Victoria Oil Exploration (1977) Pty Ltd	Cooper Basin	17.11.2014	1.70

General Description of Area

All that part of the State of South Australia, bounded as follows:

Commencing at a point being the intersection of latitude 28°16'20"S GDA 94 and longitude 140°51'10"E GDA 94, thence east to longitude 140°51'50"E AGD 66, south to latitude 28°16'50"S AGD66, west to longitude 140°51'40"E AGD66, south to latitude 28°17'10"S AGD66, west to longitude 140°51'30"E AGD66, south to latitude 28°17'20"S AGD66, west to longitude 140°51'10"E GDA 94 and north to the point of commencement.

Area: 1.70 km² approximately.

Dated 18 November 2013.

B. A. GOLDSTEIN,
Executive Director
Energy Resources Division
Department for Manufacturing, Innovation, Trade, Resources and Energy
Delegate of the Minister for Mineral Resources and Energy

PETROLEUM AND GEOTHERMAL ENERGY ACT 2000

Grant of Preliminary Survey Licence—PSL 30

NOTICE is hereby given that the abovementioned Preliminary Survey Licence has been granted with effect from 18 November 2013, under the provisions of the Petroleum and Geothermal Energy Act 2000, pursuant to delegated powers dated 21 March 2012.

Licence No.	Licensees	Locality	Date of Expiry	Approx. Area in km ²
PSL 30	Epic Energy South Australia Pty Ltd	Pelican Point	17.11.2014	0.22

General Description of Area

All that part of the State of South Australia, bounded as follows:

34°45'51.696"	138°30'24.012"
34°45'56.232"	138°30'39.096"
34°46'08.112"	138°30'33.840"
34°46'01.776"	138°30'06.516"
34°46'00.264"	138°30'07.272"
34°45'54.936"	138°30'12.708"
34°45'56.304"	138°30'17.568"
34°45'55.476"	138°30'18.000"
34°45'56.592"	138°30'21.924"
34°45'56.880"	138°30'21.780"
34°45'58.500"	138°30'27.360"
34°45'54.864"	138°30'28.908"
34°45'53.244"	138°30'23.292"
34°45'51.696"	138°30'24.012"

All co-ordinates in GDA94.

Area: 0.22 km² approximately.

Dated 18 November 2013.

B. A. GOLDSTEIN,
Executive Director
Energy Resources Division
Department for Manufacturing, Innovation, Trade, Resources and Energy
Delegate of the Minister for Mineral Resources and Energy


**Petroleum and Geothermal Energy Act 2000
S.115**

MEMORANDUM

**PRELIMINARY SURVEY LICENCE
PSL 30**

1. This Licence granted with effect from 18 November 2013 is hereby entered on the public register.
2. Interests in the Licence are:

Epic Energy South Australia Pty Ltd 100%



**BARRY A. GOLDSTEIN
Executive Director
Energy Resources Division
Department for Manufacturing, Innovation, Trade, Resources and Energy
Delegate of the Minister for Mineral Resources and Energy**

Dated: 18 November 2013

Ref: F2013/002364

Petroleum and Geothermal Energy Act 2000

PRELIMINARY SURVEY LICENCE

PSL 30

I, BARRY ALAN GOLDSTEIN, Executive Director Energy Resources Division, Department for Manufacturing, Innovation, Trade, Resources and Energy, in the State of South Australia, pursuant to the provisions of the *Petroleum and Geothermal Energy Act 2000* and all other enabling powers, for and on behalf of Tom Koutsantonis, Minister for Mineral Resources and Energy (Minister), pursuant to delegated powers dated 21 March 2012, HEREBY GRANT to:

Epic Energy South Australia Pty Ltd
ACN 068 599 815

(hereinafter referred to as the Licensee), a Licence to conduct pipeline preliminary survey activities described in this Licence subject to the following terms and conditions:

1. INTERPRETATION

- 1.1 Unless the contrary intention appears, words defined in the *Petroleum and Geothermal Energy Act 2000* or in the *Petroleum and Geothermal Energy Regulations 2013* have the same meaning for the purposes of this Licence.
- 1.2 The "Act" means the *Petroleum and Geothermal Energy Act 2000* and refers to that Act as amended from time to time and any Act enacted in substitution for that Act.
- 1.3 The "Regulations" means the *Petroleum and Geothermal Energy Regulations 2013* and refers to those regulations as amended from time to time and any regulations or other statutory instruments made in substitution for those regulations.
- 1.4 A reference to a "Statement of Environmental Objectives" is a reference to any Statement of Environmental Objectives for the time being approved under the Act in respect of the pipeline preliminary survey activities.
- 1.5 A reference to the "Minister" is a reference to the Minister to whom the administration of the Act is for the time being committed.
- 1.6 The obligations of the Licensee and the powers of the Minister under the terms and conditions of this Licence are to be construed as being consistent with and as cumulative upon the obligations of the Licensee and the powers of the Minister and any other office holder under the Act, the Regulations and any applicable Statement of Environmental Objectives.

2. TERM

The term of this licence is 1 year commencing on 18 NOVEMBER 2013, and expiring on 17 NOVEMBER 2014.

18/11/13 BAF

3. COMPLIANCE

The Licensee shall at all times comply with:-

- a) the provisions of the Act and of any Regulations for the time being and from time to time in force under the Act; and
- b) all directions given to it under the Act or the Regulations for the time being and from time to time in force under the Act.

4. GENERAL DESCRIPTION OF PRELIMINARY SURVEY LICENCE

Preliminary survey activities are authorised in all that part of the State of South Australia, described in the Schedule hereto.

5. AUTHORISED ACTIVITIES

5.1 The Preliminary Survey Licence authorises the following activities:

- Land Survey;
- Geo-technical Survey;
- Ecological Survey; and
- Heritage Survey,

as identified in the Statement of Environmental Objectives.

5.2 All regulated activities authorised by this Licence are classified as requiring low level official surveillance.

6. EXCLUSIONS

The terms and conditions of this Preliminary Survey Licence do not authorise activities of the kind which would constitute activities incorporated in the definition of "mine" in the *Native Title Act 1993 (Commonwealth)*.

7. INSURANCE

7.1 The Licensee must:

- (a) upon commencement of regulated activities under this licence, maintain in force during the term of this licence public liability insurance to cover regulated activities under this licence (including sudden and accidental pollution) in the name of the Licensee for a sum not less than twenty million dollars (\$20,000,000.00) or such greater sum as specified by the Minister, and make such amendments to the terms and conditions of the insurance as the Minister may from time to time require;
- (b) upon request by the Minister, provide the Minister with a cover note or certificate of currency of the insurance policy referred to in paragraph (a).

7.2 The Minister in specifying the levels of insurance accepts no liability for the completeness of their listing, the adequacy of the sum insured, the limit of liability, the scoped coverage, the conditions or exclusions of these insurances in respect to how they may or may not respond to any loss, damage or liability.


Date:.....18 November 2013.....

A handwritten signature in black ink, appearing to read 'Barry A. Goldstein', with a long horizontal line extending to the right from the end of the signature.

BARRY A. GOLDSTEIN
Executive Director
Energy Resources Division
Department for Manufacturing, Innovation, Trade, Resources and Energy
Delegate of the Minister for Mineral Resources and Energy

Signed by the said LICENSEE

Date: 14 Nov 2013


.....
Authorised Representative

ASHLEY SPURLING

Name

MANAGER CORPORATE SERVICES

Position

EPIC ENERGY SA PTY LTD.

Company

PRELIMINARY SURVEY LICENCE

PSL 30

THE SCHEDULE

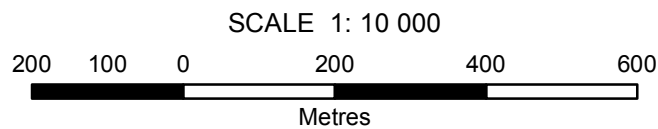
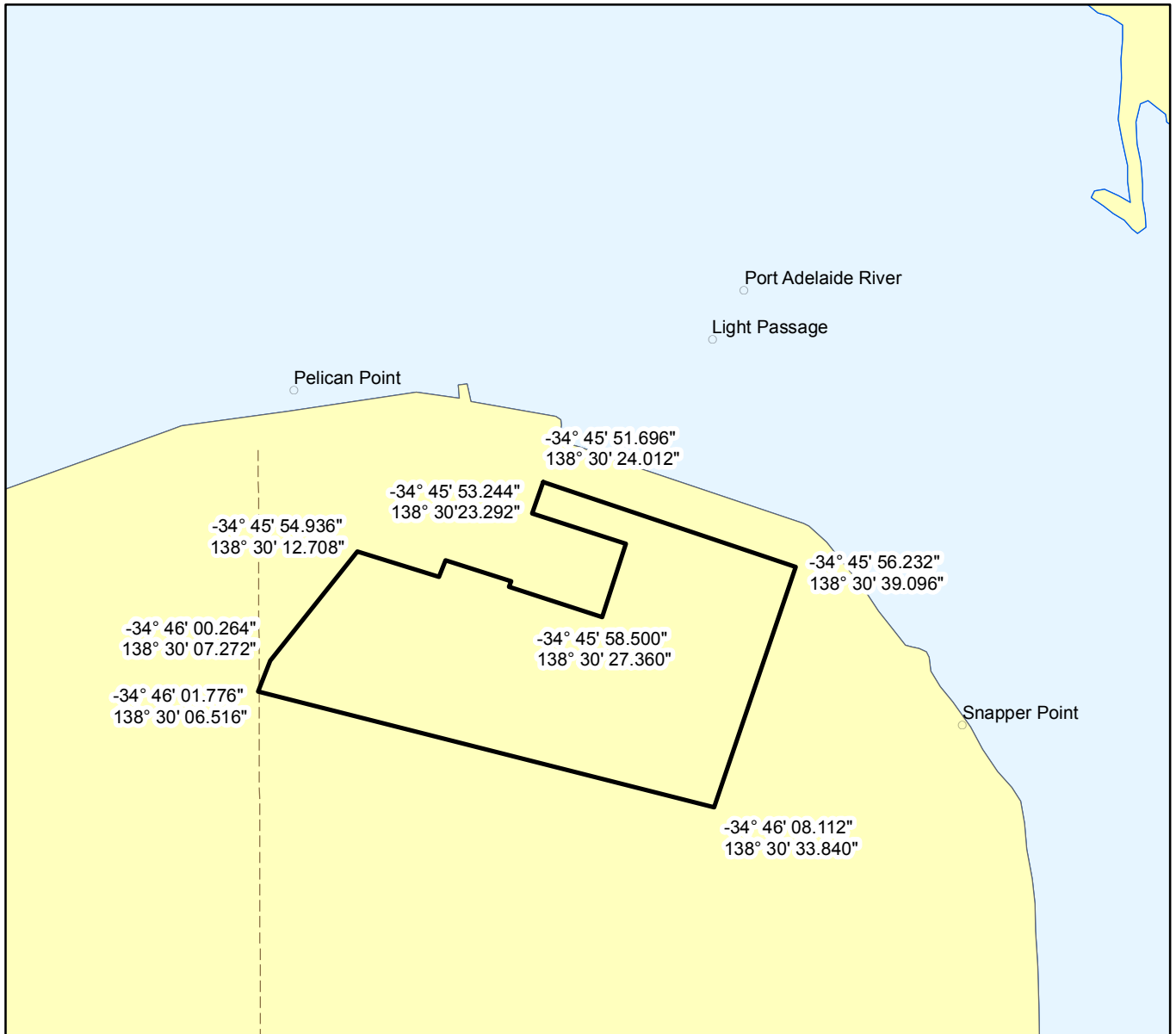
Description of Area

All that part of the State of South Australia, bounded as follows:

-34° 45' 51.696"	138° 30' 24.012"
-34° 45' 56.232"	138° 30' 39.096"
-34° 46' 08.112"	138° 30' 33.840"
-34° 46' 01.776"	138° 30' 06.516"
-34° 46' 00.264"	138° 30' 07.272"
-34° 45' 54.936"	138° 30' 12.708"
-34° 45' 56.304"	138° 30' 17.568"
-34° 45' 55.476"	138° 30' 18.000"
-34° 45' 56.592"	138° 30' 21.924"
-34° 45' 56.880"	138° 30' 21.780"
-34° 45' 58.500"	138° 30' 27.360"
-34° 45' 54.864"	138° 30' 28.908"
-34° 45' 53.244"	138° 30' 23.292"
-34° 45' 51.696"	138° 30' 24.012"

All coordinates in GDA94

AREA: **0.22** square kilometres approximately.



Note: There is no warranty that the boundary of this licence is correct in relation to other features of the map. The boundary is to be ascertained by reference to the Geocentric Datum of Australia (GDA94) and the schedule.

THE PLAN HEREINBEFORE REFERRED TO

PRELIMINARY SURVEY LICENCE NO: 30

