

**INDEX OF DOCUMENTS HELD ON THE PUBLIC REGISTER FOR  
ASSOCIATED ACTIVITIES LICENCE AAL 246**

---

1. 14 June 2017 Grant of Associated Activities Licence AAL 246.  
  
Interests in the licence are:-  
  

Strike Energy 96 Pty Ltd	66.67%
Australian Gasfields Limited	33.33%
2. 14 June 2017 Memorandum entering grant of licence on the public register.
3. 20 June 2017 Gazettal of grant of licence.

## PETROLEUM AND GEOTHERMAL ENERGY ACT 2000

*Grant of Associated Activities Licence—AAL 246**(Adjunct to Petroleum Exploration Licence PEL 96)*

NOTICE is hereby given that the undermentioned Associated Activities Licence has been granted with effect from 14 June 2017, under the provisions of the Petroleum and Geothermal Energy Act 2000, pursuant to delegated powers dated 31 March 2017.

No. of Licence	Licensees	Area Km <sup>2</sup>	Locality	Reference
AAL 246	Strike Energy 96 Pty Ltd Australian Gasfields Limited	1.86	Cooper Basin	MER-2017/0209

*Description of Area*

All that part of the State of South Australia, bounded as follows:

413783.30mE, 6797605.34mN  
 413358.33mE, 6797393.63mN  
 413036.58mE, 6797422.48mN  
 412744.42mE, 6797635.41mN  
 412463.73mE, 6797253.16mN  
 412387.02mE, 6796924.84mN  
 411916.89mE, 6796479.93mN  
 411086.55mE, 6796258.29mN  
 410341.51mE, 6795690.57mN  
 410279.36mE, 6795282.92mN  
 410054.36mE, 6795159.86mN  
 409874.56mE, 6794880.23mN  
 409333.88mE, 6793654.71mN  
 409109.69mE, 6793376.65mN  
 409004.92mE, 6792852.69mN  
 408958.94mE, 6791820.46mN  
 408958.52mE, 6791811.20mN  
 408753.50mE, 6791809.41mN  
 408753.96mE, 6791818.84mN  
 408805.34mE, 6792870.00mN  
 408895.53mE, 6793420.62mN  
 409147.64mE, 6793735.84mN  
 409687.32mE, 6794973.86mN  
 409895.52mE, 6795286.33mN  
 410116.39mE, 6795409.67mN  
 410170.45mE, 6795795.41mN  
 410977.17mE, 6796426.68mN  
 411835.81mE, 6796665.26mN  
 412207.70mE, 6797014.57mN  
 412276.74mE, 6797327.26mN  
 412581.59mE, 6797796.91mN  
 412868.86mE, 6797834.38mN  
 413106.65mE, 6797613.18mN  
 413328.77mE, 6797592.33mN  
 413642.13mE, 6797747.65mN  
 413953.19mE, 6798106.18mN  
 414172.07mE, 6798004.69mN  
 413783.30mE, 6797605.34mN

All co-ordinates in GDA94, Zone 54.

Area: 1.86 km<sup>2</sup> approximately.

Dated 14 June 2017.

B. A. GOLDSTEIN,  
 Executive Director,  
 Energy Resources Division,  
 Department of the Premier and Cabinet,  
 Delegate of the Minister for Mineral Resources and Energy

**Petroleum and Geothermal Energy Act 2000**  
**S.115**

**MEMORANDUM**

**ASSOCIATED ACTIVITIES LICENCE**  
**AAL 246**

1. This Licence granted on 14 June 2017 is hereby entered on the public register.
2. Interests in the licence are:-

Strike Energy 96 Pty Ltd	66.67%
Australian Gasfields Limited	33.33%



**BARRY A. GOLDSTEIN**  
**Executive Director**  
**Energy Resources Division**  
**Department of the Premier and Cabinet**  
**Delegate of the Minister for Mineral Resources and Energy**

Date: 14 June 2017

File: MER-2017/0209

# ***Petroleum and Geothermal Energy Act 2000***

## **ASSOCIATED ACTIVITIES LICENCE**

### **AAL 246**

I, BARRY ALAN GOLDSTEIN, Executive Director, Energy Resources Division, Department of the Premier and Cabinet, in the State of South Australia, pursuant to the provisions of the *Petroleum and Geothermal Energy Act 2000* and all other enabling powers, for and on behalf of Tom Koutsantonis, Minister for Mineral Resources and Energy (Minister), pursuant to delegated powers dated 31 March 2017, HEREBY GRANT to:

**Strike Energy 96 Pty Ltd**  
ACN 169 715 705

**Australian Gasfields Limited**  
ACN 009 330 134

(hereinafter referred to as the Licensee) an Associated Activities Licence as an adjunct to Petroleum Exploration Licence PEL 96 in respect of the area set out below, to have effect from *14 June 2017* and to expire on 12 November 2019 and carrying the right of renewal subject to the provisions of the *Petroleum and Geothermal Energy Act 2000*.

*14.6.17*

### **DESCRIPTION OF AREA**

The land comprised in this licence is that part of the State of South Australia described in the Schedule hereto.

### **CONDITIONS**

1. During the term of the licence, the Licensee may carry out or cause to be carried out the use and maintenance of an access road within the land described in the Schedule hereto.
2. All regulated activities authorised by this Licence are classified as requiring high level official surveillance, unless the Licensee satisfies the Minister that, in view of the Licensee's demonstrated competence to comply with the requirements of the Act and the conditions of this Licence, the activities should be classified as requiring low level official surveillance.
  - 2.1 The Minister's prior written approval is required for activities requiring high level official surveillance in accordance with Regulation 19 of the Regulations to the Act.
3. The Licensees must:
  - (a) upon commencement of regulated activities under this licence, maintain in force during the term of this licence public liability insurance to cover regulated activities under this licence (including sudden and accidental pollution) in the name of the Licensees for a sum not less than twenty million dollars (\$20,000,000.00) or such greater sum as specified by the Minister, and make such amendments to the terms and conditions of the insurance as the Minister may from time to time require;

- (b) upon request by the Minister, provide the Minister with a cover note or certificate of currency of the insurance policy referred to in paragraph (a).
4. The Minister in specifying the levels of insurance accepts no liability for the completeness of their listing, the adequacy of the sum insured, the limit of liability, the scoped coverage, or the conditions or exclusions of these insurances in respect to how they may or may not respond to any loss, damage or liability.

Date:.....14 June 2017




.....  
**BARRY A. GOLDSTEIN**  
**Executive Director**  
**Energy Resources Division**  
**Department of the Premier and Cabinet**  
**Delegate of the Minister for Mineral Resources and Energy**

**EXECUTED BY THE LICENSEES:**

**EXECUTED** by Strike Energy 96 Pty Ltd (ACN 169 715 705)  
in accordance with Section 127 of the  
*Corporations Act 2001*



Signature of Director



Signature of Director/Secretary\*




[Print Name of Director]



[Print Name of Director/Secretary\*]

(\*delete the inapplicable)

**EXECUTED** by Australian Gasfields Limited (ACN 009 330 134)  
in accordance with Section 127 of the  
*Corporations Act 2001*



Signature of Director



Signature of Director/Secretary\*



[Print Name of Director]



[Print Name of Director/Secretary\*]

(\*delete the inapplicable)

**THE SCHEDULE**  
**ASSOCIATED ACTIVITIES LICENCE**

**AAL 246**

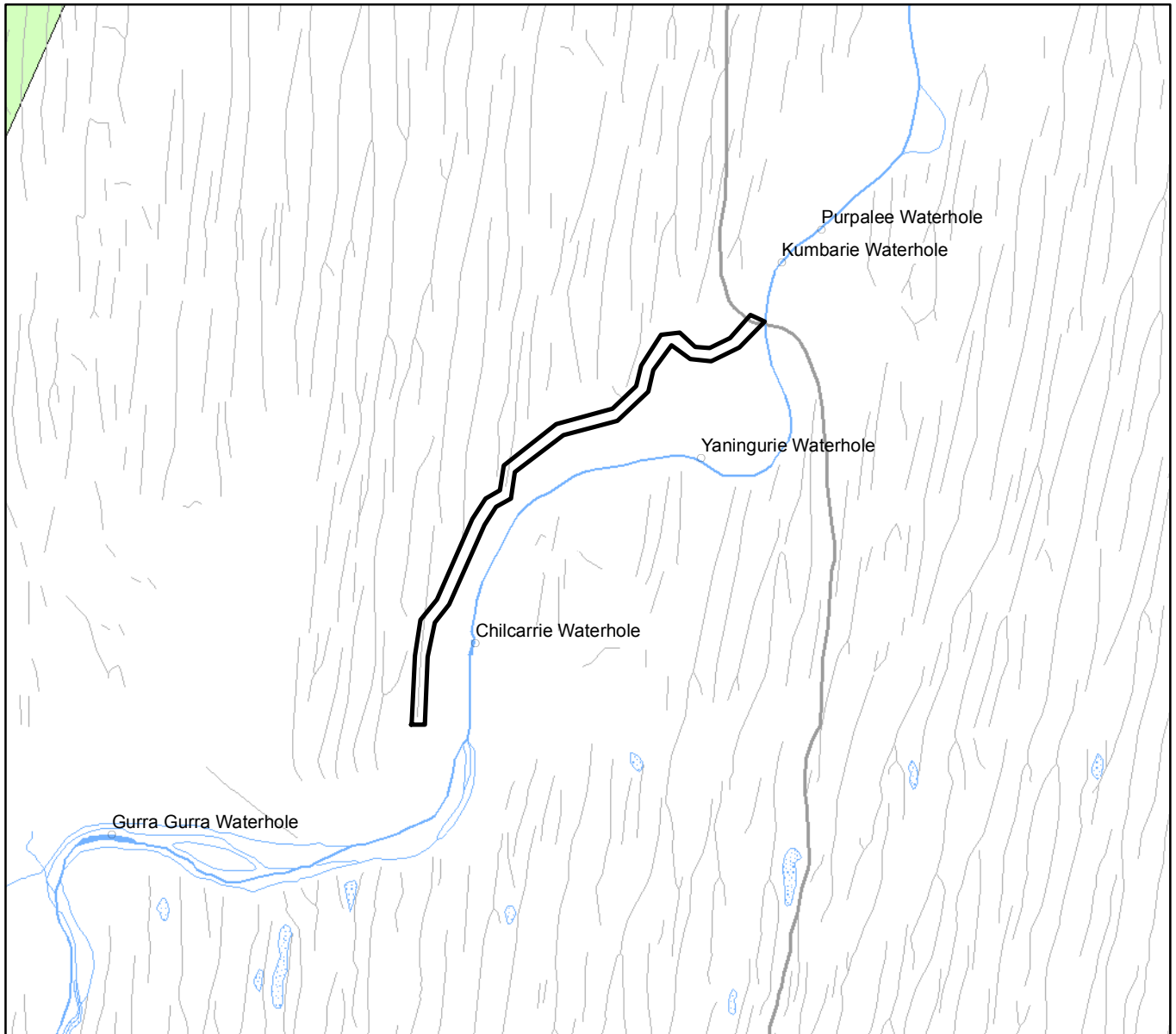
**Description of Area**

All that part of the State of South Australia, bounded as follows:

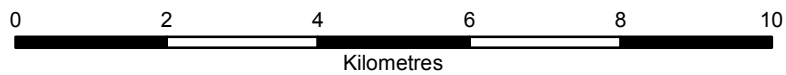
413783.30mE	6797605.34mN
413358.33mE	6797393.63mN
413036.58mE	6797422.48mN
412744.42mE	6797635.41mN
412463.73mE	6797253.16mN
412387.02mE	6796924.84mN
411916.89mE	6796479.93mN
411086.55mE	6796258.29mN
410341.51mE	6795690.57mN
410279.36mE	6795282.92mN
410054.36mE	6795159.86mN
409874.56mE	6794880.23mN
409333.88mE	6793654.71mN
409109.69mE	6793376.65mN
409004.92mE	6792852.69mN
408958.94mE	6791820.46mN
408958.52mE	6791811.20mN
408753.50mE	6791809.41mN
408753.96mE	6791818.84mN
408805.34mE	6792870.00mN
408895.53mE	6793420.62mN
409147.64mE	6793735.84mN
409687.32mE	6794973.86mN
409895.52mE	6795286.33mN
410116.39mE	6795409.67mN
410170.45mE	6795795.41mN
410977.17mE	6796426.68mN
411835.81mE	6796665.26mN
412207.70mE	6797014.57mN
412276.74mE	6797327.26mN
412581.59mE	6797796.91mN
412868.86mE	6797834.38mN
413106.65mE	6797613.18mN
413328.77mE	6797592.33mN
413642.13mE	6797747.65mN
413953.19mE	6798106.18mN
414172.07mE	6798004.69mN
413783.30mE	6797605.34mN

All coordinates in GDA94, Zone 54

AREA: **1.86** square kilometres approximately



SCALE 1:100,000



Note: There is no warranty that the boundary of this licence is correct in relation to other features of the map. The boundary is to be ascertained by reference to the Australian Geodetic Datum (AGD66), the Geocentric Datum of Australia (GDA94) and the schedule.

THE PLAN HEREINBEFORE REFERRED TO  
**ASSOCIATED ACTIVITIES LICENCE NO: 246**