

**INDEX OF DOCUMENTS HELD ON THE PETROLEUM REGISTER FOR
PRELIMINARY SURVEY LICENCE PSL 34**

1. 16 October 2014 Grant of Preliminary Survey Licence PSL 34
Interests in the Licence are:
Epic Energy South Australia Pty Ltd 100%
Expiry Date: 15 October 2015
2. 16 October 2014 Memorandum entering PSL 34 on the public register.
3. 23 October 2014 Gazettal of Grant of PSL 34.
4. 27 October 2015 Renewal of licence.
Interests in the licence are:
Epic Energy South Australia Pty Ltd 100%
5. 27 October 2015 Memorandum entering renewal of licence on the public register.
6. 29 August 2016 Memorandum entering notation of extension of time to apply for renewal on the public register.

Petroleum and Geothermal Energy Act 2000
S.134

MEMORANDUM

PRELIMINARY SURVEY LICENCE
PSL 34

1. Notation of extension of time to 30 September 2016 by which the licensee must apply for the renewal of Preliminary Survey Licence PSL 34 is hereby entered on the public register.



BARRY A. GOLDSTEIN
Executive Director
Energy Resources Division
Department of State Development
Delegate of the Minister for Mineral Resources and Energy

Date: 29 August 2016

File: F2014/001121

Petroleum and Geothermal Energy Act 2000
S.115

MEMORANDUM

PRELIMINARY SURVEY LICENCE
PSL 34

1. Renewal of this licence effective from 16 October 2015 is hereby entered on the public register.
2. Interests in the licence are:

Epic Energy South Australia Pty Ltd 100%



BARRY A. GOLDSTEIN
Executive Director
Energy Resources Division
Department of State Development
Delegate of the Minister for Mineral Resources and Energy

Date: 27 October 2015

File: F2014/001121

Petroleum and Geothermal Energy Act 2000

RENEWAL OF PRELIMINARY SURVEY LICENCE

PSL 34

I, BARRY ALAN GOLDSTEIN, Executive Director Energy Resources Division, Department of State Development, in the State of South Australia, pursuant to the provisions of the *Petroleum and Geothermal Energy Act 2000* and all other enabling powers, for and on behalf of Tom Koutsantonis, Minister for Mineral Resources and Energy (Minister), pursuant to delegated powers dated 21 March 2012, HEREBY GRANT to:

Epic Energy South Australia Pty Ltd
ACN 068 599 815

(hereinafter referred to as the Licensee), a Licence to conduct preliminary survey activities described in this Licence subject to the following terms and conditions:

1. INTERPRETATION

- 1.1 Unless the contrary intention appears, words defined in the *Petroleum and Geothermal Energy Act 2000* or in the *Petroleum and Geothermal Energy Regulations 2013* have the same meaning for the purposes of this Licence.
- 1.2 The "Act" means the *Petroleum and Geothermal Energy Act 2000* and refers to that Act as amended from time to time and any Act enacted in substitution for that Act.
- 1.3 The "Regulations" means the *Petroleum and Geothermal Energy Regulations 2013* and refers to those regulations as amended from time to time and any regulations or other statutory instruments made in substitution for those regulations.
- 1.4 A reference to a "Statement of Environmental Objectives" is a reference to any Statement of Environmental Objectives for the time being approved under the Act in respect of the pipeline preliminary survey activities.
- 1.5 A reference to the "Minister" is a reference to the Minister to whom the administration of the Act is for the time being committed.
- 1.6 The obligations of the Licensee and the powers of the Minister under the terms and conditions of this Licence are to be construed as being consistent with and as cumulative upon the obligations of the Licensee and the powers of the Minister and any other office holder under the Act, the Regulations and any applicable Statement of Environmental Objectives.

2. TERM

The term of this licence is one (1) year commencing on 16 October 2015 and expiring on 15 October 2016.

3. COMPLIANCE

The Licensee shall at all times comply with:-

- a) the provisions of the Act and of any Regulations for the time being and from time to time in force under the Act; and
- b) all directions given to it under the Act or the Regulations for the time being and from time to time in force under the Act.

4. GENERAL DESCRIPTION OF PRELIMINARY SURVEY LICENCE

Preliminary survey activities are authorised in all that part of the State of South Australia, described in the Schedule hereto.

5. AUTHORISED ACTIVITIES

The Preliminary Survey Licence authorises the following activities:

- Land Survey;
- Geo-technical Survey;
- Ecological Survey; and
- Heritage Survey,

as identified in the Statement of Environmental Objectives.

6. EXCLUSIONS

The terms and conditions of this Preliminary Survey Licence do not authorise activities of the kind which would constitute activities incorporated in the definition of "mine" in the *Native Title Act 1993 (Commonwealth)*.

7. CLASSIFICATION OF REGULATED ACTIVITIES

Pursuant to Section 74 of the Act the regulated activities to be carried out pursuant to this Licence are classified as requiring low level official surveillance.


8. INSURANCE

8.1 The Licensee must:

- (a) upon commencement of regulated activities under this licence, maintain in force during the term of this licence public liability insurance to cover regulated activities under this licence (including sudden and accidental pollution) in the name of the Licensee for a sum not less than twenty million dollars (\$20,000,000.00) or such greater sum as specified by the Minister, and make such amendments to the terms and conditions of the insurance as the Minister may from time to time require;
- (b) upon request by the Minister, provide the Minister with a cover note or certificate of currency of the insurance policy referred to in paragraph (a).

8.2 The Minister in specifying the levels of insurance accepts no liability for the completeness of their listing, the adequacy of the sum insured, the limit of liability, the scoped coverage, the conditions or exclusions of these insurances in respect to how they may or may not respond to any loss, damage or liability.


Date: 27 October 2015

A handwritten signature in black ink, appearing to read 'B. Goldstein', with a long horizontal stroke extending to the right.

BARRY A. GOLDSTEIN
Executive Director
Energy Resources Division
Department of State Development
Delegate of the Minister for Mineral Resources and Energy

EXECUTED BY THE LICENSEE:

EXECUTED by Epic Energy South Australia Pty Ltd (ACN 068 599 815)
in accordance with Section 127 of the
Corporations Act 2001 (Cth):



.....
Signature of Director



.....
Signature of ~~Director~~/Secretary*

.....
J. A. Rickus

[Print Name of Director]

.....
MARK ANDREW TWELLS

[Print Name of Director/Secretary*]

(*delete the inapplicable)

.....
31 AUGUST 2015

Date

PRELIMINARY SURVEY LICENCE

PSL 34

THE SCHEDULE

Description of Area

All that part of the State of South Australia, bounded as follows:-

a corridor 200 metres wide centred on a line between coordinates:

295903.64mE	6320537.02mN
295880.70mE	6320533.21mN
295778.12mE	6320542.71mN
294965.36mE	6320645.45mN
294138.18mE	6320764.02mN
293537.78mE	6320624.38mN
292776.19mE	6320540.96mN
290687.04mE	6320473.42mN
288672.63mE	6320204.45mN
288626.05mE	6320198.00mN
285159.71mE	6320115.02mN
282685.06mE	6321033.85mN
282590.39mE	6321021.96mN
280182.51mE	6321239.32mN
278707.60mE	6320802.24mN
276185.58mE	6320214.98mN
273946.54mE	6319755.78mN
273648.14mE	6319716.67mN
273594.53mE	6319708.10mN
273532.06mE	6319643.07mN
273356.11mE	6319614.67mN
273342.31mE	6319614.68mN
273171.83mE	6319632.57mN
272707.24mE	6319680.88mN
272014.16mE	6319572.01mN
271851.84mE	6319586.96mN
271416.72mE	6319170.72mN
270533.75mE	6318906.60mN
268829.55mE	6318607.49mN
267822.48mE	6317992.03mN
265445.22mE	6318531.49mN
263178.73mE	6318325.66mN
261844.05mE	6318209.19mN
261411.03mE	6318212.68mN
259325.93mE	6317647.82mN
257937.67mE	6317541.34mN
256582.48mE	6317356.82mN
255638.79mE	6317353.02mN
254254.67mE	6317540.56mN
253858.99mE	6317430.34mN
252102.81mE	6316792.31mN
251840.73mE	6316693.06mN
251711.76mE	6316617.07mN
251660.07mE	6316599.76mN

251102.77mE	6316494.41mN
250474.49mE	6316400.61mN
250468.16mE	6316346.51mN
247680.96mE	6315908.44mN
245008.73mE	6314869.31mN
244531.79mE	6314617.14mN
244414.70mE	6314562.90mN
243953.84mE	6314500.93mN
242347.11mE	6313987.41mN
241924.55mE	6313887.29mN
241702.12mE	6313764.26mN
240968.58mE	6313458.38mN
240434.05mE	6313535.34mN
239687.06mE	6313774.65mN
239132.34mE	6314181.11mN
238163.02mE	6315008.41mN
237061.61mE	6315630.91mN
236769.26mE	6315793.27mN
236496.42mE	6315943.83mN
236442.98mE	6315989.01mN
236296.04mE	6316531.70mN
236093.02mE	6316806.47mN
234420.32mE	6318055.11mN
233772.53mE	6318539.92mN
233295.25mE	6318896.38mN
232989.05mE	6319098.22mN
232897.81mE	6319153.23mN
228298.13mE	6322892.00mN
228287.24mE	6322904.01mN
228215.95mE	6322904.13mN
228201.29mE	6322887.74mN
228113.02mE	6322786.70mN
227820.45mE	6322907.08mN
227607.39mE	6322963.07mN
227336.32mE	6322995.34mN
226557.81mE	6323080.33mN
224644.43mE	6323307.32mN
224097.81mE	6323378.34mN
224047.49mE	6323447.85mN
223941.49mE	6323489.14mN
223863.18mE	6323528.68mN
223686.44mE	6323596.15mN
223575.22mE	6323657.72mN
223567.44mE	6323662.17mN
223551.91mE	6323653.73mN

All coordinates in GDA94, Zone 54

AREA: **15.57** square kilometres approximately

and

Port Pirie Meter Station

bounded by the following coordinates

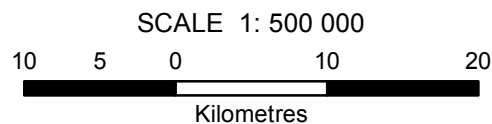
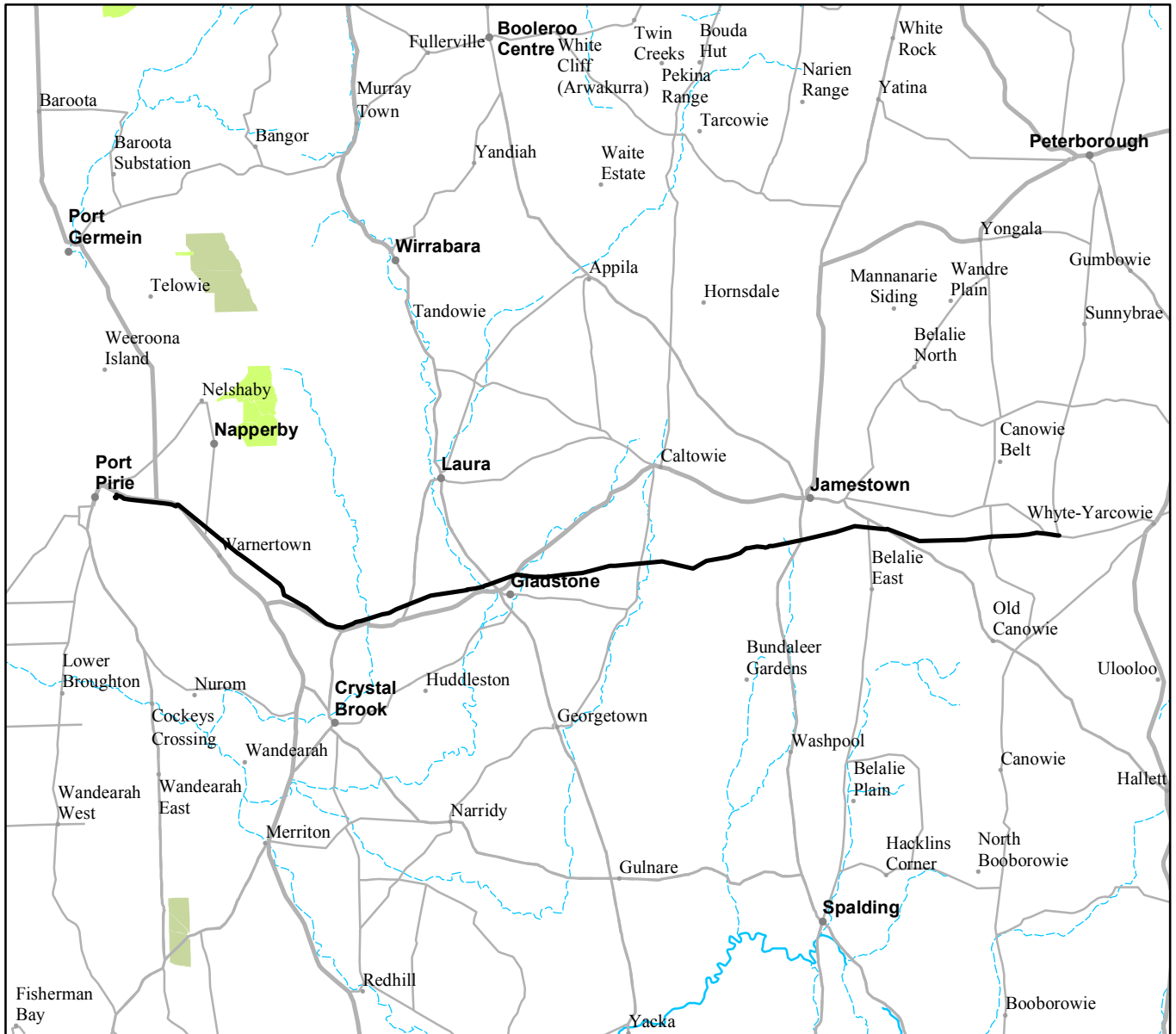
223481.46mE	6323517.23mN
223481.46mE	6323417.23mN
223581.46mE	6323417.23mN

223581.46mE 6323517.23mN
223481.46mE 6323517.23mN

All coordinates in GDA94, Zone 54

AREA: **0.01** square kilometres approximately.

Total AREA: **15.58** square kilometres approximately



Note: There is no warranty that the boundary of this licence is correct in relation to other features of the map. The boundary is to be ascertained by reference to the Geocentric Datum of Australia (GDA94) and the schedule.

THE PLAN HEREINBEFORE REFERRED TO

PRELIMINARY SURVEY LICENCE NO: 34



Government of South Australia
Department of State Development

F2014/001121

AREA: 15.58 sq km (approx)

PETROLEUM AND GEOTHERMAL ENERGY ACT 2000

Grant of Gas Storage Exploration Licence—GSEL 645

NOTICE is hereby given that the undermentioned Gas Storage Exploration Licence has been granted under the provisions of the Petroleum and Geothermal Energy Act 2000.

No. of Licence	Licensees	Locality	Expiry
GSEL 645	Beach Energy Limited Great Artesian Oil and Gas Pty Ltd Drillsearch Gas Pty Ltd Rawson Resources Limited	Cooper Basin	14 October 2019

Description of Area

All that part of the State of South Australia, bounded by a line joining points of co-ordinates set out in the following tables:

Commencing at a point being the intersection of latitude 27°56'25"S GDA94 and longitude 139°39'20"E GDA94, thence east to longitude 139°40'45"E GDA94, south to latitude 27°56'50"S GDA94, east to longitude 139°40'55"E GDA94, south to latitude 27°57'15"S GDA94, east to longitude 139°41'10"E GDA94, south to latitude 27°57'55"S GDA94, east to longitude 139°41'25"E GDA94, south to latitude 27°58'45"S GDA94, west to longitude 139°40'00"E AGD66, north to latitude 27°58'40"S GDA94, west to longitude 139°39'50"E GDA94, north to latitude 27°58'25"S GDA94, west to longitude 139°38'45"E GDA94, north to latitude 27°57'45"S GDA94, east to longitude 139°39'05"E GDA94, north to latitude 27°57'25"S GDA94, east to longitude 139°39'15"E GDA94, north to latitude 27°57'00"S GDA94, east to longitude 139°39'20"E GDA94 and north to the point of commencement.

All co-ordinates are in MGA Z54, GDA94.

Area: 13.71 km² approximately.

Dated 15 October 2014.

B. A. GOLDSTEIN,
Executive Director,
Energy Resources Division,
Department of State Development,
Delegate of the Minister for Mineral Resources and Energy

PETROLEUM AND GEOTHERMAL ENERGY ACT 2000

Grant of Preliminary Survey Licence—PSL 34

NOTICE is hereby given that the abovementioned Preliminary Survey Licence has been granted with effect from 16 October 2014, under the provisions of the Petroleum and Geothermal Energy Act 2000, pursuant to delegated powers dated 21 March 2012.

No. of Licence	Licensees	Locality	Date of Expiry	Approximate Area in Km ²
PSL 34	Epic Energy South Australia Pty Ltd	Cooper Basin	15 October 2015	153.17

General Description of the Licence Area

All that part of the State of South Australia, bounded as follows:

A corridor 200 m wide centred on a line between co-ordinates:

295903.64mE, 6320537.02mN
295880.70mE, 6320533.21mN
295778.12mE, 6320542.71mN
294965.36mE, 6320645.45mN
294138.18mE, 6320764.02mN
293537.78mE, 6320624.38mN
292776.19mE, 6320540.96mN
290687.04mE, 6320473.42mN
288672.63mE, 6320204.45mN
288626.05mE, 6320198.00mN
285159.71mE, 6320115.02mN
282685.06mE, 6321033.85mN
282590.39mE, 6321021.96mN
280182.51mE, 6321239.32mN
278707.60mE, 6320802.24mN
276185.58mE, 6320214.98mN
273946.54mE, 6319755.78mN
273648.14mE, 6319716.67mN
273594.53mE, 6319708.10mN
273532.06mE, 6319643.07mN
273356.11mE, 6319614.67mN
273342.31mE, 6319614.68mN
273171.83mE, 6319632.57mN

272707.24mE, 6319680.88mN
272014.16mE, 6319572.01mN
271851.84mE, 6319586.96mN
271416.72mE, 6319170.72mN
270533.75mE, 6318906.60mN
268829.55mE, 6318607.49mN
267822.48mE, 6317992.03mN
265445.22mE, 6318531.49mN
263178.73mE, 6318325.66mN
261844.05mE, 6318209.19mN
261411.03mE, 6318212.68mN
259325.93mE, 6317647.82mN
257937.67mE, 6317541.34mN
256582.48mE, 6317356.82mN
255638.79mE, 6317353.02mN
254254.67mE, 6317540.56mN
253858.99mE, 6317430.34mN
252102.81mE, 6316792.31mN
251840.73mE, 6316693.06mN
251711.76mE, 6316617.07mN
251660.07mE, 6316599.76mN
251102.77mE, 6316494.41mN
250474.49mE, 6316400.61mN
250468.16mE, 6316346.51mN
247680.96mE, 6315908.44mN
245008.73mE, 6314869.31mN
244531.79mE, 6314617.14mN
244414.70mE, 6314562.90mN
243953.84mE, 6314500.93mN
242347.11mE, 6313987.41mN
241924.55mE, 6313887.29mN
241702.12mE, 6313764.26mN
240968.58mE, 6313458.38mN
240434.05mE, 6313535.34mN
239687.06mE, 6313774.65mN
239132.34mE, 6314181.11mN
238163.02mE, 6315008.41mN
237061.61mE, 6315630.91mN
236769.26mE, 6315793.27mN
236496.42mE, 6315943.83mN
236442.98mE, 6315989.01mN
236296.04mE, 6316531.70mN
236093.02mE, 6316806.47mN
234420.32mE, 6318055.11mN
233772.53mE, 6318539.92mN
233295.25mE, 6318896.38mN
232989.05mE, 6319098.22mN
232897.81mE, 6319153.23mN
228298.13mE, 6322892.00mN
228287.24mE, 6322904.01mN
228215.95mE, 6322904.13mN
228201.29mE, 6322887.74mN
228113.02mE, 6322786.70mN
227820.45mE, 6322907.08mN
227607.39mE, 6322963.07mN
227336.32mE, 6322995.34mN
226557.81mE, 6323080.33mN
224644.43mE, 6323307.32mN
224097.81mE, 6323378.34mN
224047.49mE, 6323447.85mN
223941.49mE, 6323489.14mN
223863.18mE, 6323528.68mN
223686.44mE, 6323596.15mN
223575.22mE, 6323657.72mN
223567.44mE, 6323662.17mN
223551.91mE, 6323653.73mN

All co-ordinates in GDA94, Zone 54.

Area: 15.57 km² approximately,

and Port Pirie Meter Station, bounded by the following co-ordinates:

223481.46mE, 6323517.23mN
 223481.46mE, 6323417.23mN
 223581.46mE, 6323417.23mN
 223581.46mE, 6323517.23mN
 223481.46mE, 6323517.23mN

All co-ordinates in GDA94, Zone 54.

Area: 0.01 km² approximately.

Total Area: 15.58 km² approximately.

Dated 16 October 2014.

B. A. GOLDSTEIN,
 Executive Director,
 Energy Resources Division,
 Department of State Development,
 Delegate of the Minister for Mineral Resources and Energy

ROADS (OPENING AND CLOSING) ACT 1991:
 SECTION 24

**NOTICE OF CONFIRMATION OF
 ROAD PROCESS ORDER**

Road Closure—St Patricks Street, Willunga

BY Road Process Order made on 27 June 2014, the City of Onkaparinga ordered that:

1. The greater portion of St Patricks Street situate west of St Matthews Street and between Allotment 258 in Filed Plan 210234 and Allotment 391 in Filed Plan 164214, more particularly delineated and lettered 'A' and 'B' on the Preliminary Plan No. 13/0032 be closed.
2. Transfer the whole of the land subject to closure lettered 'A' to Jay Allen Holata and Kerstin Holata in accordance with the Agreement for Transfer dated 27 June 2014 entered into between the City of Onkaparinga and J. A. and K. Holata.
3. Issue a Certificate of Title to the City of Onkaparinga for the whole of the land subject to closure lettered 'B' which land is being retained for council purposes.

On 16 October 2014 that order was confirmed by the Minister for Transport and Infrastructure conditionally upon the deposit by the Registrar-General of Deposited Plan 94494 being the authority for the new boundaries.

Pursuant to Section 24 (5) of the Roads (Opening and Closing) Act 1991, NOTICE of the order referred to above and its confirmation is hereby given.

Dated 23 October 2014.

M. P. BURDETT, Surveyor-General

ROADS (OPENING AND CLOSING) ACT 1991:
 SECTION 24

**NOTICE OF CONFIRMATION OF
 ROAD PROCESS ORDER**

Road Closure—Walpole Road, Paralowie

BY Road Process Order made on 2 June 2014, the City of Salisbury ordered that:

1. Portion of Walpole Road generally situate of west of Kings Road and adjoining Allotment 1000 in Deposited Plan 48134, more particularly delineated and lettered 'A' in the Preliminary Plan No. 11/0020 be closed.

2. Issue a Certificate of Title to the City of Salisbury for the whole of the land subject to closure which land is being retained by Council as Council owned land.

On 6 October 2014 that order was confirmed by the Minister for Transport and Infrastructure conditionally upon the deposit by the Registrar-General of Deposited Plan 94185 being the authority for the new boundaries.

Pursuant to Section 24 (5) of the Roads (Opening and Closing) Act 1991, NOTICE of the order referred to above and its confirmation is hereby given.

Dated 23 October 2013.

M. P. BURDETT, Surveyor-General

ROAD TRAFFIC ACT 1961

Authorised Officers to Operate Breath Analysing Instruments

I, GARY T. BURNS, Commissioner of Police, do hereby certify that on and from 13 October 2014, the following persons were authorised by the Commissioner of Police to operate breath analysing instruments as defined in and for the purposes of the:

Road Traffic Act 1961;
 Harbors and Navigation Act 1993;
 Security and Investigation Agents Act 1995; and
 Rail Safety National Law (South Australia) Act 2012.

PD Number	Officer Name
73195	Allen, Aaron Charles
45551	French, Martin James
75136	Jak, Lucian James
48219	Kotaras, Philip James
74443	Raffen, Angela
75180	Walton, Heath Charles
74329	Winter, Adam James

GARY T. BURNS, Commissioner of Police

Petroleum and Geothermal Energy Act 2000
S.115

MEMORANDUM

PRELIMINARY SURVEY LICENCE
PSL 34

1. This Licence granted with effect from 16 October 2014 is hereby entered on the public register.

2. Interests in the licence are:-

Epic Energy South Australia Pty Ltd 100%



BARRY A. GOLDSTEIN
Executive Director
Energy Resources Division
Department of State Development
Delegate of the Minister for Mineral Resources and Energy

Date: 16 October 2014

File: F2014/001121

Petroleum and Geothermal Energy Act 2000

PRELIMINARY SURVEY LICENCE

PSL 34

I, BARRY ALAN GOLDSTEIN, Executive Director Energy Resources Division, Department of State Development, in the State of South Australia, pursuant to the provisions of the *Petroleum and Geothermal Energy Act 2000* and all other enabling powers, for and on behalf of Tom Koutsantonis, Minister for Mineral Resources and Energy (Minister), pursuant to delegated powers dated 21 March 2012, HEREBY GRANT to:

Epic Energy South Australia Pty Ltd
ACN 068 599 815

(hereinafter referred to as the Licensee), a Licence to conduct preliminary survey activities described in this Licence subject to the following terms and conditions:

1. INTERPRETATION

- 1.1 Unless the contrary intention appears, words defined in the *Petroleum and Geothermal Energy Act 2000* or in the *Petroleum and Geothermal Energy Regulations 2013* have the same meaning for the purposes of this Licence.
- 1.2 The "Act" means the *Petroleum and Geothermal Energy Act 2000* and refers to that Act as amended from time to time and any Act enacted in substitution for that Act.
- 1.3 The "Regulations" means the *Petroleum and Geothermal Energy Regulations 2013* and refers to those regulations as amended from time to time and any regulations or other statutory instruments made in substitution for those regulations.
- 1.4 A reference to a "Statement of Environmental Objectives" is a reference to any Statement of Environmental Objectives for the time being approved under the Act in respect of the pipeline preliminary survey activities.
- 1.5 A reference to the "Minister" is a reference to the Minister to whom the administration of the Act is for the time being committed.
- 1.6 The obligations of the Licensee and the powers of the Minister under the terms and conditions of this Licence are to be construed as being consistent with and as cumulative upon the obligations of the Licensee and the powers of the Minister and any other office holder under the Act, the Regulations and any applicable Statement of Environmental Objectives.

2. TERM

The term of this licence is one (1) year commencing on 16 October 2014
and expiring on 15 October 2015

16/10/14 BAW

3. COMPLIANCE

The Licensee shall at all times comply with:-

- a) the provisions of the Act and of any Regulations for the time being and from time to time in force under the Act; and
- b) all directions given to it under the Act or the Regulations for the time being and from time to time in force under the Act.

4. GENERAL DESCRIPTION OF PRELIMINARY SURVEY LICENCE

Preliminary survey activities are authorised in all that part of the State of South Australia, described in the Schedule hereto.

5. AUTHORISED ACTIVITIES

The Preliminary Survey Licence authorises the following activities:

- Land Survey;
- Geo-technical Survey;
- Ecological Survey; and
- Heritage Survey,

as identified in the Statement of Environmental Objectives.

6. EXCLUSIONS

The terms and conditions of this Preliminary Survey Licence do not authorise activities of the kind which would constitute activities incorporated in the definition of "mine" in the *Native Title Act 1993 (Commonwealth)*.

7. CLASSIFICATION OF REGULATED ACTIVITIES

Pursuant to Section 74 of the Act the regulated activities to be carried out pursuant to this Licence are classified as requiring low level official surveillance.


8. INSURANCE

8.1 The Licensee must:

- (a) upon commencement of regulated activities under this licence, maintain in force during the term of this licence public liability insurance to cover regulated activities under this licence (including sudden and accidental pollution) in the name of the Licensee for a sum not less than twenty million dollars (\$20,000,000.00) or such greater sum as specified by the Minister, and make such amendments to the terms and conditions of the insurance as the Minister may from time to time require;
- (b) upon request by the Minister, provide the Minister with a cover note or certificate of currency of the insurance policy referred to in paragraph (a).

8.2 The Minister in specifying the levels of insurance accepts no liability for the completeness of their listing, the adequacy of the sum insured, the limit of liability, the scoped coverage, the conditions or exclusions of these insurances in respect to how they may or may not respond to any loss, damage or liability.

Date:....16..October..2014.....

A handwritten signature in black ink, appearing to read 'B. Goldstein', followed by a long horizontal line extending to the right.


BARRY A. GOLDSTEIN
Executive Director
Energy Resources Division
Department of State Development
Delegate of the Minister for Mineral Resources and Energy

EXECUTED BY THE LICENSEE:


EXECUTED by Epic Energy South Australia Pty Ltd (ACN 068 599 815)

in accordance with Section 127 of the

Corporations Act 2001 (Cth):



.....
Signature of Director



.....
Signature of Director/Secretary*

.....
J.A. Rickus

[Print Name of Director]

.....
MARK TWELLS

[Print Name of Director/Secretary*]

(*delete the inapplicable)

.....
14/10/14

Date

PRELIMINARY SURVEY LICENCE

PSL 34

THE SCHEDULE

Description of Area

All that part of the State of South Australia, bounded as follows:-

a corridor 200 metres wide centred on a line between coordinates:

295903.64mE	6320537.02mN
295880.70mE	6320533.21mN
295778.12mE	6320542.71mN
294965.36mE	6320645.45mN
294138.18mE	6320764.02mN
293537.78mE	6320624.38mN
292776.19mE	6320540.96mN
290687.04mE	6320473.42mN
288672.63mE	6320204.45mN
288626.05mE	6320198.00mN
285159.71mE	6320115.02mN
282685.06mE	6321033.85mN
282590.39mE	6321021.96mN
280182.51mE	6321239.32mN
278707.60mE	6320802.24mN
276185.58mE	6320214.98mN
273946.54mE	6319755.78mN
273648.14mE	6319716.67mN
273594.53mE	6319708.10mN
273532.06mE	6319643.07mN
273356.11mE	6319614.67mN
273342.31mE	6319614.68mN
273171.83mE	6319632.57mN
272707.24mE	6319680.88mN
272014.16mE	6319572.01mN
271851.84mE	6319586.96mN
271416.72mE	6319170.72mN
270533.75mE	6318906.60mN
268829.55mE	6318607.49mN
267822.48mE	6317992.03mN
265445.22mE	6318531.49mN
263178.73mE	6318325.66mN
261844.05mE	6318209.19mN
261411.03mE	6318212.68mN
259325.93mE	6317647.82mN
257937.67mE	6317541.34mN
256582.48mE	6317356.82mN
255638.79mE	6317353.02mN
254254.67mE	6317540.56mN
253858.99mE	6317430.34mN
252102.81mE	6316792.31mN
251840.73mE	6316693.06mN
251711.76mE	6316617.07mN
251660.07mE	6316599.76mN
251102.77mE	6316494.41mN

250474.49mE	6316400.61mN
250468.16mE	6316346.51mN
247680.96mE	6315908.44mN
245008.73mE	6314869.31mN
244531.79mE	6314617.14mN
244414.70mE	6314562.90mN
243953.84mE	6314500.93mN
242347.11mE	6313987.41mN
241924.55mE	6313887.29mN
241702.12mE	6313764.26mN
240968.58mE	6313458.38mN
240434.05mE	6313535.34mN
239687.06mE	6313774.65mN
239132.34mE	6314181.11mN
238163.02mE	6315008.41mN
237061.61mE	6315630.91mN
236769.26mE	6315793.27mN
236496.42mE	6315943.83mN
236442.98mE	6315989.01mN
236296.04mE	6316531.70mN
236093.02mE	6316806.47mN
234420.32mE	6318055.11mN
233772.53mE	6318539.92mN
233295.25mE	6318896.38mN
232989.05mE	6319098.22mN
232897.81mE	6319153.23mN
228298.13mE	6322892.00mN
228287.24mE	6322904.01mN
228215.95mE	6322904.13mN
228201.29mE	6322887.74mN
228113.02mE	6322786.70mN
227820.45mE	6322907.08mN
227607.39mE	6322963.07mN
227336.32mE	6322995.34mN
226557.81mE	6323080.33mN
224644.43mE	6323307.32mN
224097.81mE	6323378.34mN
224047.49mE	6323447.85mN
223941.49mE	6323489.14mN
223863.18mE	6323528.68mN
223686.44mE	6323596.15mN
223575.22mE	6323657.72mN
223567.44mE	6323662.17mN
223551.91mE	6323653.73mN

All coordinates in GDA94, Zone 54

AREA: **15.57** square kilometres approximately

and

Port Pirie Meter Station

bounded by the following coordinates

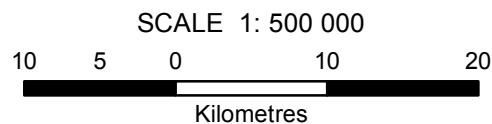
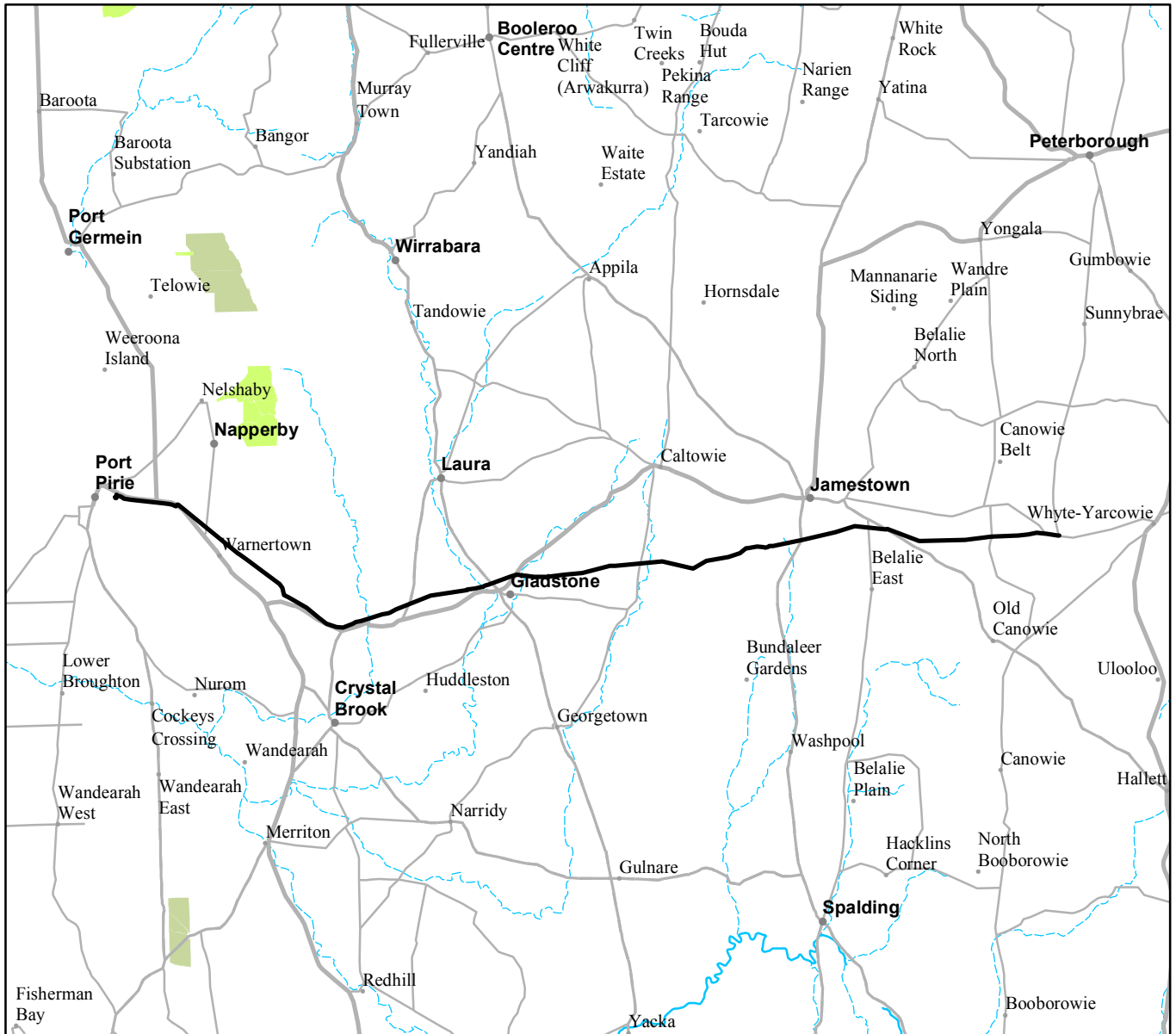
223481.46mE	6323517.23mN
223481.46mE	6323417.23mN
223581.46mE	6323417.23mN
223581.46mE	6323517.23mN

223481.46mE 6323517.23mN

All coordinates in GDA94, Zone 54

AREA: **0.01** square kilometres approximately.

Total AREA: **15.58** square kilometres approximately



Note: There is no warranty that the boundary of this licence is correct in relation to other features of the map. The boundary is to be ascertained by reference to the Geocentric Datum of Australia (GDA94) and the schedule.

THE PLAN HEREINBEFORE REFERRED TO

PRELIMINARY SURVEY LICENCE NO: 34



Government of South Australia
Department of State Development

F2014/001121

AREA: 15.58 sq km (approx)