

**INDEX OF DOCUMENTS HELD ON THE PETROLEUM REGISTER FOR  
ASSOCIATED ACTIVITIES LICENCE AAL 224**

---

1. 23 March 2015 Grant of Associated Activities Licence AAL 224.  
  
Interests in the licence are:-  
  
Victoria Oil Exploration (1977) Pty Ltd 57%  
Acer Energy Pty Limited 43%
2. 23 March 2015 Memorandum entering grant of licence on the public register.
3. 26 March 2015 Gazettal of grant of licence.
4. 12 May 2016 Renewal of licence.  
  
Expiry date of AAL 224 is now 16 May 2017.  
  
Interests in the licence:  
  
Victoria Oil Exploration (1977) Pty Ltd 57%  
Acer Energy Pty Limited 43%
5. 12 May 2016 Memorandum entering renewal of licence on the public register.
6. 14 March 2017 Extension of term of licence following the suspension and extension of PEL 182.  
  
AAL 224 is now due to expire on 16 November 2017.
7. 14 March 2017 Memorandum entering the extension of term of licence as a consequence of the suspension and extension of PEL 182 on the public register.
8. 21 March 2017 Gazettal of extension of term of licence.

## PETROLEUM AND GEOTHERMAL ENERGY ACT 2000

*Suspension of Condition**Extension of Licence Term**Petroleum Exploration Licence—PEL 182**Extension of Licence Term**Associated Facilities Licence—AAL 224*

PURSUANT to Section 76A of the Petroleum and Geothermal Energy Act 2000, notice is hereby given that Condition 1 of Petroleum Exploration Licence PEL 182 has been suspended for the period from and including 17 May 2017 to 16 November 2017, pursuant to delegated powers dated 21 March 2012.

The term of PEL 182 has been extended by a period corresponding to the period of suspension, such that PEL 182 will now expire on 16 November 2017.

The effect of this suspension of licence Condition 1 would not have altered the outcome of the original competitive tender process.

As a consequence of the suspension and extension of PEL 182, the term of the adjunct Associated Facilities Licence AAL 224 is extended, such that AAL 224 will now expire on 16 November 2017.

Dated 14 March 2017.

B. A. GOLDSTEIN,  
Executive Director,  
Energy Resources Division,  
Department of State Development,  
Delegate of the Minister for Mineral Resources and Energy

***Petroleum and Geothermal Energy Act 2000***  
**S.115**

**MEMORANDUM**

**PETROLEUM EXPLORATION LICENCE**  
**PEL 182**

**ASSOCIATED ACTIVITIES LICENCE**  
**AAL 224**

1. Suspension of the work program commitments under licence condition 1 of petroleum exploration licence PEL 182 is hereby entered on the public register.
2. Extension of the term of PEL 182 by the corresponding period of suspension is hereby entered on the public register.



**BARRY A. GOLDSTEIN**  
**Executive Director**  
**Energy Resources Division**  
**Department of State Development**  
**Delegate of the Minister for Mineral Resources and Energy**

Date: 14 March 2017

Ref: F2012/000681

***Petroleum and Geothermal Energy Act 2000***  
**S.76A**

**SUSPENSION OF CONDITION  
EXTENSION OF LICENCE TERM  
PETROLEUM EXPLORATION LICENCE  
PEL 182**

**EXTENSION OF LICENCE TERM  
ASSOCIATED ACTIVITIES LICENCE  
AAL 224**

I, BARRY A. GOLDSTEIN, Executive Director Energy Resources Division, Department of State Development, in the State of South Australia, pursuant to the provisions of the *Petroleum and Geothermal Energy Act 2000* and all other enabling powers, for and on behalf of Tom Koutsantonis, Minister for Mineral Resources and Energy (Minister), pursuant to delegated powers dated 21 March 2012 hereby -

- (a) suspend the work commitments under licence condition 1 of petroleum exploration licence PEL 182 for the period from and including 17 May 2017 until 16 November 2017.
- (b) extend the term of PEL 182 by the corresponding period of suspension, such that PEL 182 will now expire on 16 November 2017.
- (c) As a consequence of the suspension and extension of PEL 182, the term of the adjunct associated activities licence AAL 224 is extended, such that AAL 224 will now expire on 16 November 2017.

Dated: 14 March 2017



**BARRY A. GOLDSTEIN**  
**Executive Director**  
**Energy Resources Division**  
**Department of State Development**  
**Delegate of the Minister for Mineral Resources and Energy**

***Petroleum and Geothermal Energy Act 2000***  
**S.115**

**MEMORANDUM**

**ASSOCIATED ACTIVITIES LICENCE**  
**AAL 224**

1. Renewal of this licence effective from 17 May 2016 is hereby entered on the public register.
2. Interests in the licence are:

Victoria Oil Exploration (1977) Pty Ltd	57.00%
Acer Energy Pty Limited	43.00%



**BARRY A. GOLDSTEIN**  
**Executive Director**  
**Energy Resources Division**  
**Department of State Development**  
**Delegate of the Minister for Mineral Resources and Energy**

Date: 12 May 2016

File: F2014/001275

# ***Petroleum and Geothermal Energy Act 2000***

## **RENEWAL OF ASSOCIATED ACTIVITIES LICENCE**

### **AAL 224**

I, BARRY ALAN GOLDSTEIN, Executive Director, Energy Resources Division, Department of State Development, in the State of South Australia, pursuant to the provisions of the *Petroleum and Geothermal Energy Act 2000* and all other enabling powers, for and on behalf of Tom Koutsantonis, Minister for Mineral Resources and Energy (Minister), pursuant to delegated powers dated 21 March 2012, HEREBY GRANT to:

**Victoria Oil Exploration (1977) Pty Ltd**  
ACN 008 898 431

**Acer Energy Pty Limited**  
ACN 101 313 777

(hereinafter referred to as the Licensee) an Associated Activities Licence as an adjunct to Petroleum Exploration Licence PEL 182 in respect of the area set out below, to have effect from 17 May 2016 and to expire on 16 May 2017 and carrying the right of renewal subject to the provisions of the *Petroleum and Geothermal Energy Act 2000*.

### **DESCRIPTION OF AREA**

The land comprised in this licence is that part of the State of South Australia described in the Schedule hereto.

### **CONDITIONS**

1. During the term of the licence, the Licensee may carry out or cause to be carried out the construction, use and maintenance of an access track within the area as defined in the Schedule hereto.
2. Pursuant to Section 74 of the Act the regulated activities to be carried out pursuant to this Licence are classified as requiring low level official surveillance.
3. The Licensee must:
  - (a) upon commencement of regulated activities under this licence, maintain in force during the term of this licence public liability insurance to cover regulated activities under this licence (including sudden and accidental pollution) in the name of the Licensee for a sum not less than twenty million dollars (\$20,000,000.00) or such greater sum as specified by the Minister, and make such amendments to the terms and conditions of the insurance as the Minister may from time to time require;
  - (b) upon request by the Minister, provide the Minister with a cover note or certificate of currency of the insurance policy referred to in paragraph (a).

4. The Minister in specifying the levels of insurance accepts no liability for the completeness of their listing, the adequacy of the sum insured, the limit of liability, the scoped coverage, or the conditions or exclusions of these insurances in respect to how they may or may not respond to any loss, damage or liability.

Date:.....12 May 2016.....



.....  
**BARRY A. GOLDSTEIN**  
**Executive Director**  
**Energy Resources Division**  
**Department of State Development**  
**Delegate of the Minister for Mineral Resources and Energy**

**EXECUTED BY THE LICENSEE:**

**EXECUTED** by Victoria Oil Exploration (1977) Pty Ltd (ACN 008 898 431)  
in accordance with Section 127 of the  
*Corporations Act 2001 (Cth)*:

  
.....  
Signature of Director

IAN RICHARD DAVIES

.....  
[Print Name of Director]

  
.....  
Signature of Director/Secretary\*

DAVID ANDREW PEGG


.....  
[Print Name of Director/Secretary\*]  
(\*delete the inapplicable)

20.4.16  
.....  
Date

**EXECUTED** by Acer Energy Pty Limited (ACN 101 313 777)  
in accordance with Section 127 of the  
*Corporations Act 2001 (Cth)*:

  
.....  
Signature of Director

NEIL GIBBINS  
.....  
[Print Name of Director]

  
.....  
Signature of Director/Secretary\*

CATHY OSTER  
COMPANY SECRETARY  
.....  
[Print Name of Director/Secretary\*]  
(\*delete the inapplicable)

3/5/16  
.....  
Date



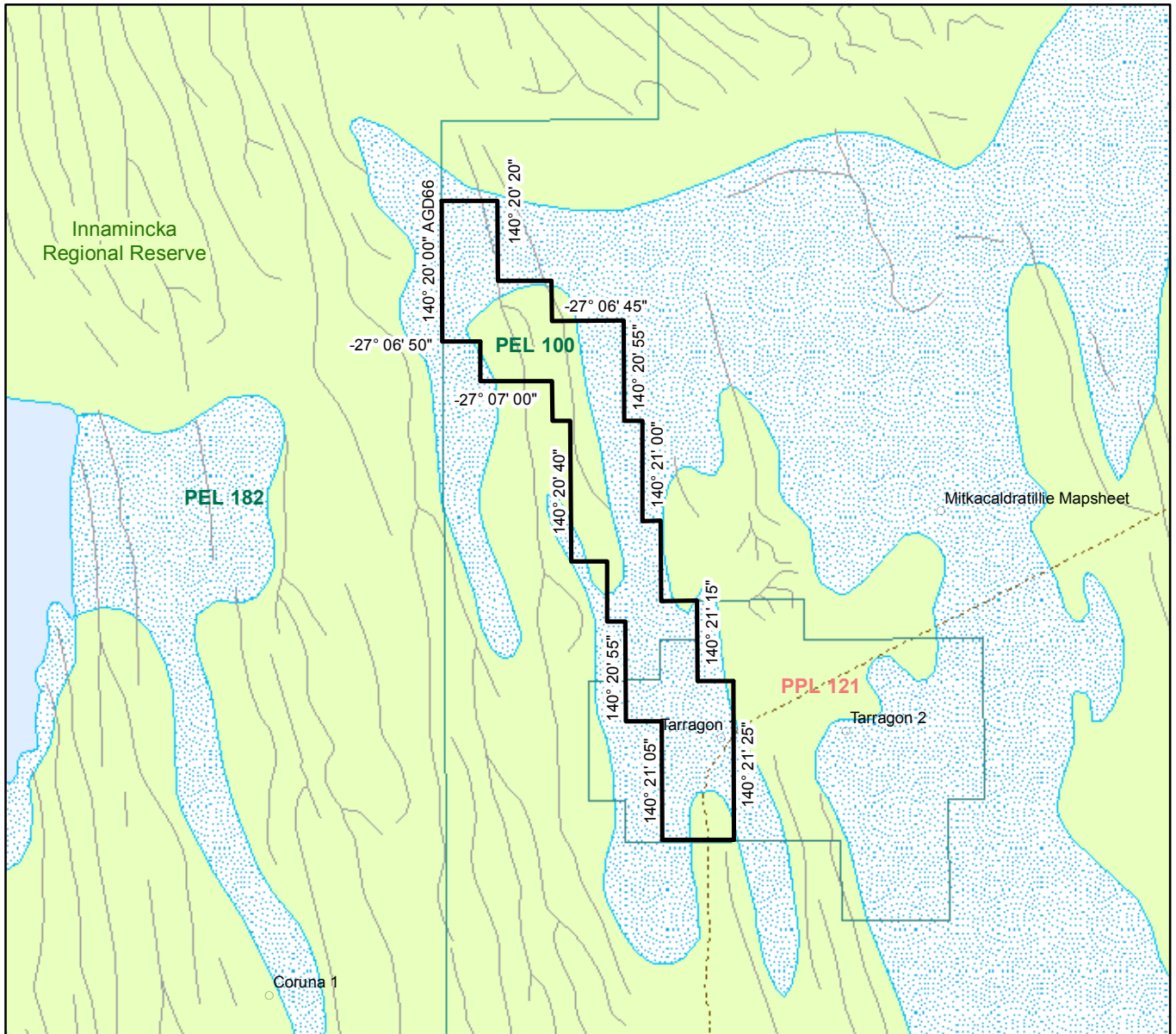
**THE SCHEDULE**  
**ASSOCIATED ACTIVITIES LICENCE**  
**AAL 224**

**Description of Area**

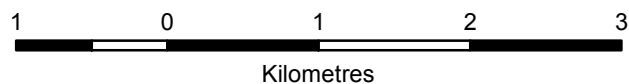
All that part of the State of South Australia, bounded as follows:

Commencing at a point being the intersection of latitude 27°06'15"S GDA94 and longitude 140°20'00"E AGD66,  
thence east to longitude 140°20'20"E GDA94, south to latitude 27°06'35"S GDA94,  
east to longitude 140°20'35"E GDA94, south to latitude 27°06'45"S GDA94,  
east to longitude 140°20'55"E GDA94, south to latitude 27°07'10"S GDA94,  
east to longitude 140°21'00"E GDA94, south to latitude 27°07'35"S GDA94,  
east to longitude 140°21'05"E GDA94, south to latitude 27°07'55"S GDA94,  
east to longitude 140°21'15"E GDA94, south to latitude 27°08'15"S GDA94,  
east to longitude 140°21'25"E GDA94, south to latitude 27°09'00"S AGD66,  
west to longitude 140°21'05"E GDA94, north to latitude 27°08'25"S GDA94,  
west to longitude 140°20'55"E GDA94, north to latitude 27°08'00"S GDA94,  
west to longitude 140°20'50"E GDA94, north to latitude 27°07'45"S GDA94,  
west to longitude 140°20'40"E GDA94, north to latitude 27°07'10"S GDA94,  
west to longitude 140°20'35"E GDA94, north to latitude 27°07'00"S GDA94,  
west to longitude 140°20'15"E GDA94, north to latitude 27°06'50"S GDA94,  
west to longitude 140°20'00"E AGD66, and north to the point of commencement.

AREA: **3.12** square kilometres approximately



SCALE 1: 50 000



Note: There is no warranty that the boundary of this licence is correct in relation to other features of the map. The boundary is to be ascertained by reference to the Australian Geodetic Datum (AGD66), the Geocentric Datum of Australia (GDA94) and the schedule.

THE PLAN HEREINBEFORE REFERRED TO  
**ASSOCIATED ACTIVITIES LICENCE NO: 224**

## PETROLEUM AND GEOTHERMAL ENERGY ACT 2000

*Grant of Associated Activities Licence—AAL 224**(Adjunct to Petroleum Exploration Licence PEL 182)*

NOTICE is hereby given that the undermentioned Associated Activities Licence has been granted with effect from 23 March 2015, under the provisions of the Petroleum and Geothermal Energy Act 2000, pursuant to delegated powers dated 21 March 2012.

No. of Licence	Licencees	Expiry	Locality	Reference
AAL 224	Victoria Oil Exploration (1977) Pty Ltd Acer Energy Pty Limited	16 May 2016	Cooper Basin	F2014/001275

*Description of Application Area*

All that part of the State of South Australia, bounded as follows:

Commencing at a point being the intersection of latitude 27°06'15"S GDA94 and longitude 140°20'00"E AGD66, thence east to longitude 140°20'20"E GDA94, south to latitude 27°06'35"S GDA94, east to longitude 140°20'35"E GDA94, south to latitude 27°06'45"S GDA94, east to longitude 140°20'55"E GDA94, south to latitude 27°07'10"S GDA94, east to longitude 140°21'00"E GDA94, south to latitude 27°07'35"S GDA94, east to longitude 140°21'05"E GDA94, south to latitude 27°07'55"S GDA94, east to longitude 140°21'15"E GDA94, south to latitude 27°08'15"S GDA94, east to longitude 140°21'25"E GDA94, south to latitude 27°09'00"S AGD66, west to longitude 140°21'05"E GDA94, north to latitude 27°08'25"S GDA94, west to longitude 140°20'55"E GDA94, north to latitude 27°08'00"S GDA94, west to longitude 140°20'50"E GDA94, north to latitude 27°07'45"S GDA94, west to longitude 140°20'40"E GDA94, north to latitude 27°07'10"S GDA94, west to longitude 140°20'35"E GDA94, north to latitude 27°07'00"S GDA94, west to longitude 140°20'15"E GDA94, north to latitude 27°06'50"S GDA94, west to longitude 140°20'00"E AGD66 and north to the point of commencement.

Area: 3.12 km<sup>2</sup> approximately.

Dated 23 March 2015.

B. A. GOLDSTEIN,  
Executive Director,  
Energy Resources Division,  
Department of State Development,  
Delegate of the Minister for Mineral Resources and Energy

**Petroleum and Geothermal Energy Act 2000**  
**S.115**

**MEMORANDUM**

**ASSOCIATED ACTIVITIES LICENCE**  
**AAL 224**

1. This Licence granted on 23 March 2015 is hereby entered on the public register.
2. Interests in the licence are:-

Victoria Oil Exploration (1977) Pty Ltd	57%
Acer Energy Pty Limited	43%



**BARRY A. GOLDSTEIN**  
**Executive Director**  
**Energy Resources Division**  
**Department of State Development**  
**Delegate of the Minister for Mineral Resources and Energy**

Date: 23 March 2015

File: F2014/001275

# **Petroleum and Geothermal Energy Act 2000**

## **ASSOCIATED ACTIVITIES LICENCE**

### **AAL 224**

I, BARRY ALAN GOLDSTEIN, Executive Director, Energy Resources Division, Department of State Development, in the State of South Australia, pursuant to the provisions of the *Petroleum and Geothermal Energy Act 2000* and all other enabling powers, for and on behalf of Tom Koutsantonis, Minister for Mineral Resources and Energy (Minister), pursuant to delegated powers dated 21 March 2012, HEREBY GRANT to:

**Victoria Oil Exploration (1977) Pty Ltd**  
ACN 008 898 431

**Acer Energy Pty Limited**  
ACN 101 313 777

(hereinafter referred to as the Licensee) an Associated Activities Licence as an adjunct to Petroleum Exploration Licence PEL 182 in respect of the area set out below, to have effect from *23 March 2015* and to expire on *16 May 2016* and carrying the right of renewal subject to the provisions of the *Petroleum and Geothermal Energy Act 2000*.

### **DESCRIPTION OF AREA**

*23/3/15*  
*BAG*

The land comprised in this licence is that part of the State of South Australia described in the Schedule hereto.

### **CONDITIONS**

1. During the term of the licence, the Licensee may carry out or cause to be carried out the construction, use and maintenance of an access track within the area as defined in the Schedule hereto.
2. Pursuant to Section 74 of the Act the regulated activities to be carried out pursuant to this Licence are classified as requiring low level official surveillance.
3. The Licensee must:
  - (a) upon commencement of regulated activities under this licence, maintain in force during the term of this licence public liability insurance to cover regulated activities under this licence (including sudden and accidental pollution) in the name of the Licensee for a sum not less than twenty million dollars (\$20,000,000.00) or such greater sum as specified by the Minister, and make such amendments to the terms and conditions of the insurance as the Minister may from time to time require;
  - (b) upon request by the Minister, provide the Minister with a cover note or certificate of currency of the insurance policy referred to in paragraph (a).

4. The Minister in specifying the levels of insurance accepts no liability for the completeness of their listing, the adequacy of the sum insured, the limit of liability, the scoped coverage, or the conditions or exclusions of these insurances in respect to how they may or may not respond to any loss, damage or liability.

Date: 23 March 2015



.....  
BARRY A. GOLDSTEIN

**Executive Director**

**Energy Resources Division**

**Department of State Development**

**Delegate of the Minister for Mineral Resources and Energy**

**EXECUTED BY THE LICENSEE:**

**EXECUTED** by Victoria Oil Exploration (1977) Pty Ltd (ACN 008 898 431)  
in accordance with Section 127 of the  
*Corporations Act 2001 (Cth)*:



.....  
Signature of Director

IAN RICHARD DAVIES

.....  
[Print Name of Director]



.....  
Signature of Director/Secretary\*

FRANCIS LEO CONNOLLY

.....  
[Print Name of Director/Secretary\*]

(\*delete the inapplicable)

12/03/2015

.....  
Date

**EXECUTED** by Acer Energy Pty Limited (ACN 101 313 777)  
in accordance with Section 127 of the  
*Corporations Act 2001 (Cth)*:



.....  
Signature of Director

PETER FOX

.....  
[Print Name of Director]



.....  
Signature of Director/Secretary\*

DAVID EVANS

.....  
[Print Name of Director/Secretary\*]

(\*delete the inapplicable)

17/3/2015

.....  
Date

**THE SCHEDULE**  
**ASSOCIATED ACTIVITIES LICENCE**  
**AAL 224**

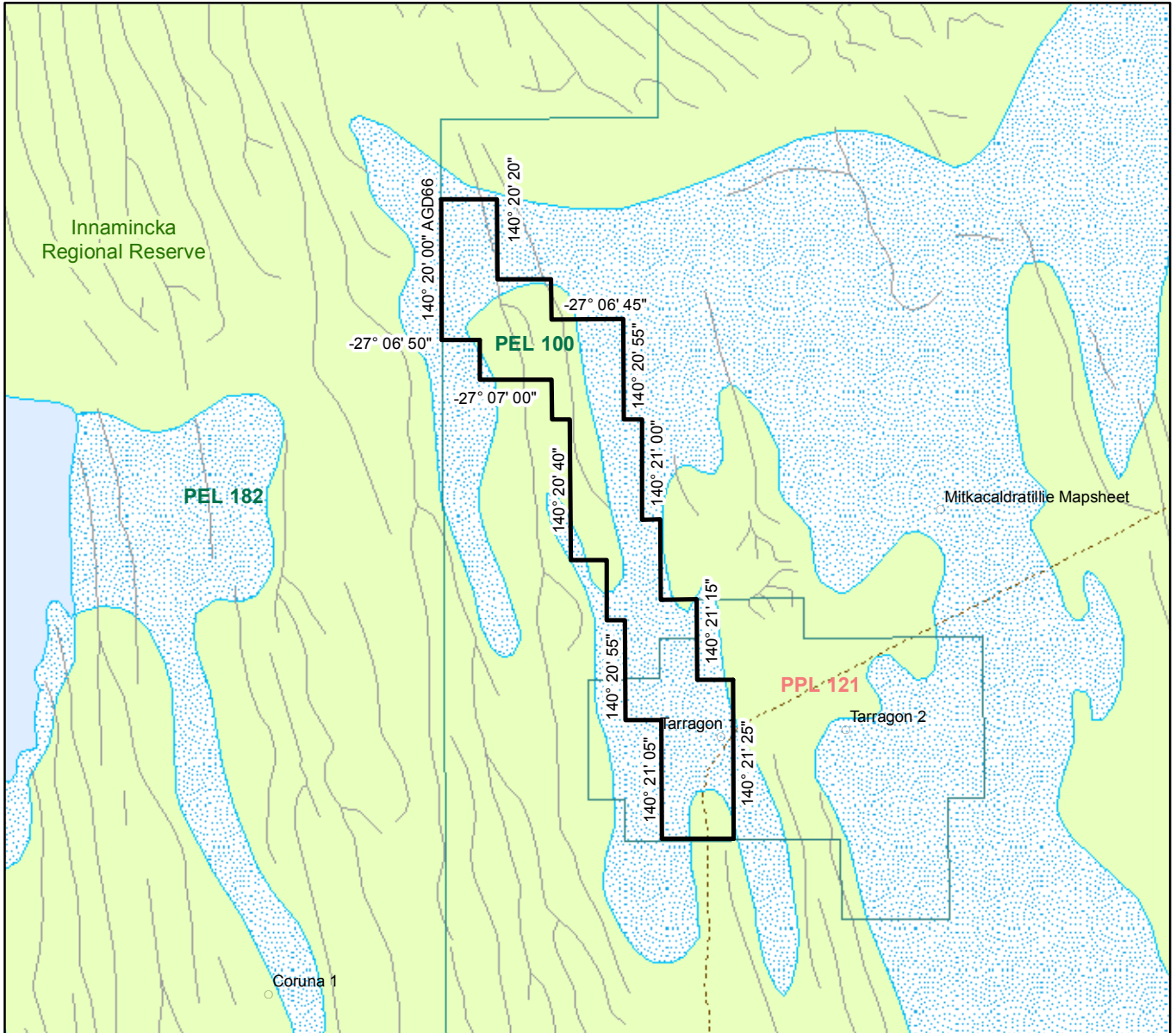
**Description of Area**

All that part of the State of South Australia, bounded as follows:

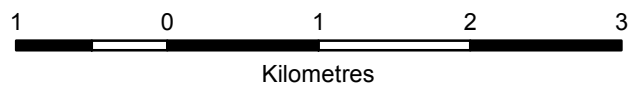
Commencing at a point being the intersection of latitude 27°06'15"S GDA94 and longitude 140°20'00"E AGD66,  
thence east to longitude 140°20'20"E GDA94, south to latitude 27°06'35"S GDA94,  
east to longitude 140°20'35"E GDA94, south to latitude 27°06'45"S GDA94,  
east to longitude 140°20'55"E GDA94, south to latitude 27°07'10"S GDA94,  
east to longitude 140°21'00"E GDA94, south to latitude 27°07'35"S GDA94,  
east to longitude 140°21'05"E GDA94, south to latitude 27°07'55"S GDA94,  
east to longitude 140°21'15"E GDA94, south to latitude 27°08'15"S GDA94,  
east to longitude 140°21'25"E GDA94, south to latitude 27°09'00"S AGD66,  
west to longitude 140°21'05"E GDA94, north to latitude 27°08'25"S GDA94,  
west to longitude 140°20'55"E GDA94, north to latitude 27°08'00"S GDA94,  
west to longitude 140°20'50"E GDA94, north to latitude 27°07'45"S GDA94,  
west to longitude 140°20'40"E GDA94, north to latitude 27°07'10"S GDA94,  
west to longitude 140°20'35"E GDA94, north to latitude 27°07'00"S GDA94,  
west to longitude 140°20'15"E GDA94, north to latitude 27°06'50"S GDA94,  
west to longitude 140°20'00"E AGD66, and north to the point of commencement.

AREA: **3.12** square kilometres approximately





SCALE 1: 50 000



Note: There is no warranty that the boundary of this licence is correct in relation to other features of the map. The boundary is to be ascertained by reference to the Australian Geodetic Datum (AGD66), the Geocentric Datum of Australia (GDA94) and the schedule.

THE PLAN HEREINBEFORE REFERRED TO  
**ASSOCIATED ACTIVITIES LICENCE NO: 224**