

**INDEX OF DOCUMENTS HELD ON THE PUBLIC REGISTER
ASSOCIATED ACTIVITIES LICENCE AAL 261**

1. 4 February 2019 Grant of Associated Activities Licence AAL 261.

Interests in the licence are:-

Victoria Oil Exploration (1977) Pty Ltd	40%
Impress (Cooper Basin) Pty Ltd	25%
Permian Oil Pty Ltd	20%
Springfield Oil and Gas Pty Ltd	15%
2. 4 February 2019 Memorandum entering the grant of licence on the public register.
3. 7 February 2019 Gazettal of grant of licence.

PETROLEUM AND GEOTHERMAL ENERGY ACT 2000

GRANT OF ASSOCIATED ACTIVITIES LICENCE AAL 261

Adjunct to Petroleum Production Licence PPL 263

Notice is hereby given that the undermentioned Associated Activities Licence has been granted with effect from 4 February 2019, under the provisions of the *Petroleum and Geothermal Energy Act 2000*, pursuant to delegated powers dated 29 June 2018.

No of Licence	Licensee	Locality	Area in km ²	Reference
AAL 261	Victoria Oil Exploration (1977) Pty Ltd Impress (Cooper Basin) Pty Ltd Permian Oil Pty Ltd Springfield Oil and Gas Pty Ltd	Cooper Basin	0.31	MER-2018/0977

DESCRIPTION OF AREA

All that part of the State of South Australia, bounded as follows:-

All coordinates MGA94, Zone 54
 362638mE 6957917mN
 363188mE 6957810mN
 363194mE 6957701mN
 362765mE 6957702mN
 362828mE 6957271mN
 363017mE 6956881mN
 363080mE 6956677mN
 363020mE 6956229mN
 362974mE 6956035mN
 362698mE 6955838mN
 362710mE 6955662mN
 362689mE 6955624mN
 362663mE 6955611mN
 362588mE 6955597mN
 362479mE 6955604mN
 362483mE 6955691mN
 362534mE 6955690mN
 362619mE 6955693mN
 362608mE 6955838mN
 362610mE 6955870mN
 362620mE 6955890mN
 362895mE 6956085mN
 362931mE 6956242mN
 362990mE 6956678mN
 362933mE 6956847mN
 362741mE 6957245mN
 362696mE 6957579mN
 362663mE 6957694mN
 362618mE 6957782mN
 362639mE 6957783mN
 362638mE 6957917mN

AREA: **0.31** square kilometres approximately

Dated: 4 February 2019

BARRY A. GOLDSTEIN
 Executive Director
 Energy Resources Division
 Department for Energy and Mining
 Delegate of the Minister for Energy and Mining


Petroleum and Geothermal Energy Act 2000
S.115

MEMORANDUM

ASSOCIATED ACTIVITIES LICENCE
AAL 261

1. This Licence granted on 4 February 2019 is hereby entered on the public register.
2. Interests in the licence are:-

Victoria Oil Exploration (1977) Pty Ltd	40%
Impress (Cooper Basin) Pty Ltd	25%
Permian Oil Pty Ltd	20%
Springfield Oil and Gas Pty Ltd	15%



BARRY A. GOLDSTEIN
Executive Director
Energy Resources Division
Department for Energy and Mining
Delegate of the Minister for Energy and Mining

Date: 4 February 2019

File: MER-2018/0977

Petroleum and Geothermal Energy Act 2000

ASSOCIATED ACTIVITIES LICENCE

AAL 261

I, BARRY ALAN GOLDSTEIN, Executive Director, Energy Resources Division, Department for Energy and Mining, in the State of South Australia, pursuant to the provisions of the *Petroleum and Geothermal Energy Act 2000* and all other enabling powers, for and on behalf of Dan van Holst Pellekaan, Minister for Energy and Mining (Minister), pursuant to delegated powers dated 29 June 2018, HEREBY GRANT to:

Victoria Oil Exploration (1977) Pty Ltd
ACN 008 898 431

Impress (Cooper Basin) Pty Ltd
ACN 101 503 780

Permian Oil Pty Ltd
ACN 104 456 386

Springfield Oil and Gas Pty Ltd
ACN 096 163 594

(hereinafter referred to as the Licensees) an Associated Activities Licence as an adjunct to Petroleum Production Licence PPL 263 in respect of the area set out below, to have effect from 4 February 2019 and subject to the provisions of the *Petroleum and Geothermal Energy Act 2000*. 4.2.14 SAC

DESCRIPTION OF AREA

The land comprised in this licence is that part of the State of South Australia described in the Schedule hereto.

CONDITIONS

1. During the term of the licence, the Licensees may carry out or cause to be carried, the operation and maintenance of an access track and flowline within the land described in the Schedule hereto.
2. Pursuant to Section 74 of the Act the regulated activities to be carried out pursuant to this Licence are classified as requiring low level official surveillance.
3. The Licensees must:
 - (a) upon commencement of regulated activities under this licence, maintain in force during the term of this licence public liability insurance to cover regulated activities under this licence (including sudden and accidental pollution) in the name of the Licensees for a sum not less than twenty million dollars (\$20,000,000.00) or such greater sum as specified by the Minister, and make such amendments to the terms and conditions of the insurance as the Minister may from time to time require;

- (b) upon request by the Minister, provide the Minister with a cover note or certificate of currency of the insurance policy referred to in paragraph (a).
4. The Minister in specifying the levels of insurance accepts no liability for the completeness of their listing, the adequacy of the sum insured, the limit of liability, the scoped coverage, or the conditions or exclusions of these insurances in respect to how they may or may not respond to any loss, damage or liability.


Date:.....4 February 2019.....




.....
BARRY A. GOLDSTEIN
Executive Director
Energy Resources Division
Department for Energy and Mining
Delegate of the Minister for Energy and Mining

EXECUTED BY THE LICENSEES:

EXECUTED by Victoria Oil Exploration (1977) Pty Ltd (ACN 008 898 431)
in accordance with Section 127 of the
Corporations Act 2001 and its Constitution


.....
Signature of Director



.....
Signature of Director/Secretary*

RALPH CRAVEN
.....
[Print Name of Director]

DAVID ANDREW PEGG
.....
[Print Name of Director/Secretary*]
(*delete the inapplicable)

EXECUTED by Impress (Cooper Basin) Pty Ltd (ACN 101 503 780)
in accordance with Section 127 of the
Corporations Act 2001 and its Constitution


.....
Signature of Director


.....
Signature of Director/Secretary*


Matt Kay
Director


Peter Kupniewski
Company Secretary

.....
[Print Name of Director]

.....
[Print Name of Director/Secretary*]
(*delete the inapplicable)

EXECUTED by Permian Oil Pty Ltd (ACN 104 456 386)
in accordance with Section 127 of the
Corporations Act 2001 and its Constitution



.....
Signature of Director


.....
Signature of Director/Secretary*

RALPH CRAVEN
.....
[Print Name of Director]

DAVID ANDREW PEGG
.....
[Print Name of Director/Secretary*]
(*delete the inapplicable)

EXECUTED by Springfield Oil and Gas Pty Ltd (ACN 096 163 594)
in accordance with Section 127 of the
Corporations Act 2001 and its Constitution


.....
Signature of Director


.....
Signature of Director/Secretary*

Matt Kay
Director

Peter Kupniewski
Company Secretary

.....
[Print Name of Director]

.....
[Print Name of Director/Secretary*]
(*delete the inapplicable)

THE SCHEDULE
ASSOCIATED ACTIVITIES LICENCE

AAL 261

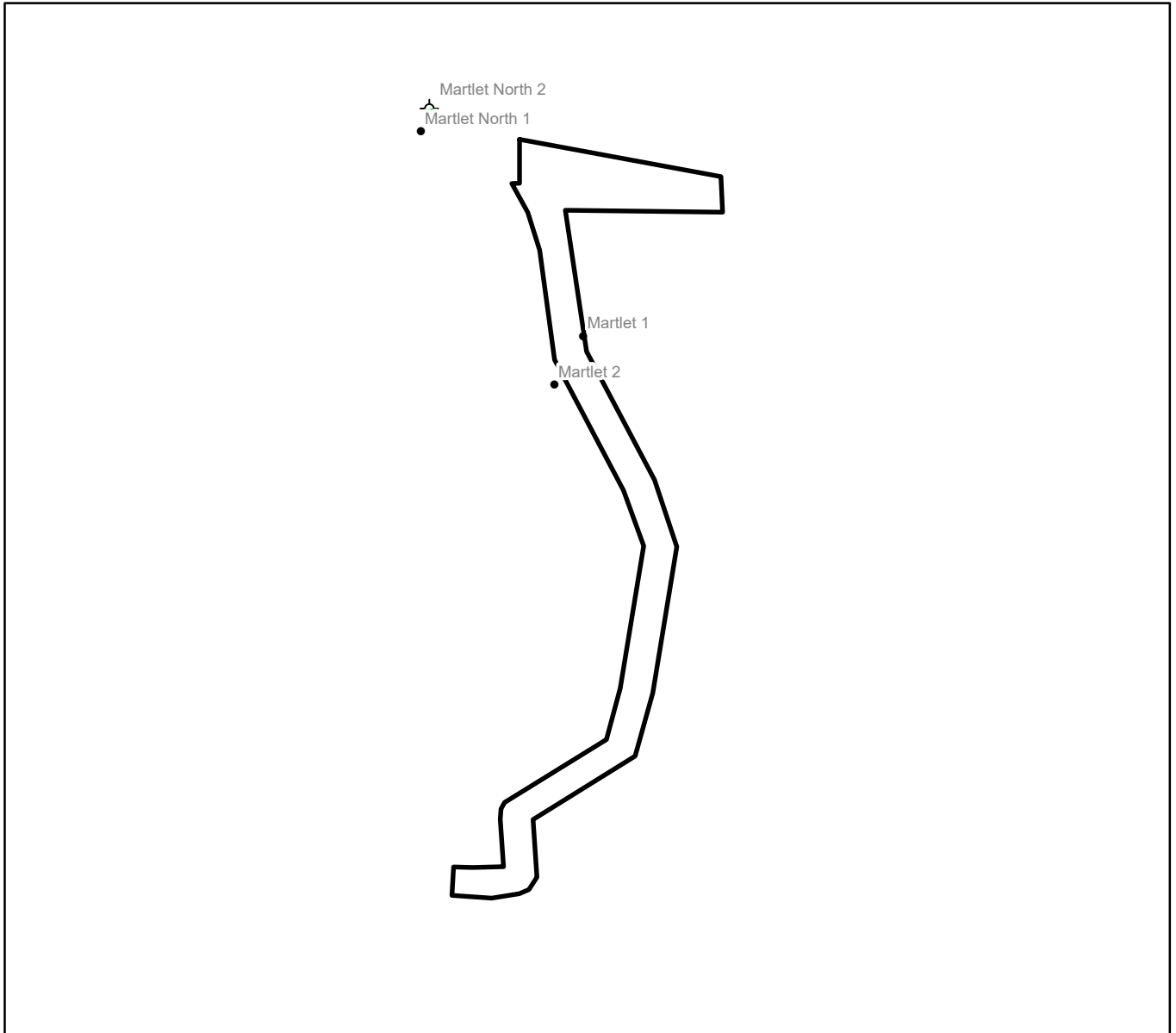
Description of Area

All that part of the State of South Australia, bounded as follows:

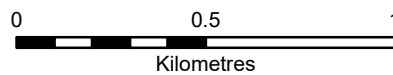
All coordinates MGA94, Zone 54

362638mE	6957917mN
363188mE	6957810mN
363194mE	6957701mN
362765mE	6957702mN
362828mE	6957271mN
363017mE	6956881mN
363080mE	6956677mN
363020mE	6956229mN
362974mE	6956035mN
362698mE	6955838mN
362710mE	6955662mN
362689mE	6955624mN
362663mE	6955611mN
362588mE	6955597mN
362479mE	6955604mN
362483mE	6955691mN
362534mE	6955690mN
362619mE	6955693mN
362608mE	6955838mN
362610mE	6955870mN
362620mE	6955890mN
362895mE	6956085mN
362931mE	6956242mN
362990mE	6956678mN
362933mE	6956847mN
362741mE	6957245mN
362696mE	6957579mN
362663mE	6957694mN
362618mE	6957782mN
362639mE	6957783mN
362638mE	6957917mN

AREA: **0.31** square kilometres approximately



SCALE 1:20,000



Note: There is no warranty that the boundary of this licence is correct in relation to other features of the map. The boundary is to be ascertained by reference to the Geocentric Datum of Australia (GDA94) and the schedule.

THE PLAN HEREINBEFORE REFERRED TO
ASSOCIATED ACTIVITIES LICENCE NO: 261