

**INDEX OF DOCUMENTS HELD ON THE PUBLIC REGISTER FOR  
SPECIAL FACILITIES LICENCE SFL 2**

---

1. 24 May 2013                      Grant of Special Facilities Licence SFL 2.  
  
Expiry date of SFL is now 23 May 2043.  
  
Interests in the licence:  
  
    KJM Contractors Pty Ltd            100%
  
2. 24 May 2013                      Memorandum entering grant of licence on the public register.
  
3. 24 May 2013                      Yandruwandha/Yawarrawarrka Petroleum Conjunctive Indigenous Land Use Agreement Acceptance Deed dated 7 November 2012.
  
4. 30 May 2013                      Gazettal of grant of licence.
  
5. 23 July 2013                      Memorandum entering notation of receipt of security on the public register.
  
6. 11 October 2013                      Consolidation of licence area with SFL 2 and SFLA 6  
  
The total area of SFL 2 is now approximately 0.73 km<sup>2</sup>
  
7. 11 October 2013                      Memorandum entering consolidation of licence area on the public register.
  
8. 17 October 2013                      Gazettal of consolidated area
  
9. 24 October 2013                      Yandruwandha/Yawarrawarrka Petroleum Conjunctive Indigenous Land Use Agreement Acceptance Deed dated 11 July 2013.

***Petroleum and Geothermal Energy Act 2000***  
**S.115**

**MEMORANDUM**

**SPECIAL FACILITIES LICENCE**  
**SFL 2**

1. Yandruwandha/Yawarrawarrka Petroleum Conjunctive Indigenous Land Use Agreement Acceptance Deed dated 11 July 2013 is hereby entered on the public register.



**C. D. COCKSHELL**  
**A/Executive Director**  
**Energy Resources Division**  
**Department for Manufacturing, Innovation, Trade, Resources and Energy**  
**Delegate of the Minister for Mineral Resources and Energy**

Date: 24 October 2013

Ref. F2012/784

**DATED**

11 July

**2013**

**ACCEPTANCE DEED**

**Party**

**KJM Contractors Pty Ltd (ABN 36 079 739 227) (Company)**  
**of Lot 19 EW Pitts Avenue, Cavan, South Australia, 5094**

**1. Covenant to be Bound**

The Company enters into the Executed Acceptance Contract by duly completing and signing this Acceptance Deed in compliance with clause 13.2 of the Framework ILUA.

**2. When Effective**

The Executed Acceptance Contract comes into force and effect between the Company the Native Title Parties, the Association, the Minister and the State on the date upon which all of the following have occurred:

- 2.1 the Company has duly completed (by indicating in the relevant spot below which licence requires authorising) and signing this Acceptance Deed;
- 2.2 the Company has provided a copy of the duly completed and signed Acceptance Deed to the Minister; and
- 2.3 the Company has notified the Association and the Native Title Parties that the Company has duly completed and signed this Acceptance Deed by providing the Association and the Native Title Parties with an original or duplicate original of this Acceptance Deed.

**3. Benefit**

This Acceptance Deed is made by the Company in favour, and for the benefit of, the Native Title Parties, the Association, the Minister and the State.

**4. Terms**

Terms defined in the Framework ILUA bear their defined meanings when used in this Acceptance Deed.

**5. TYPE OF LICENCE TO BE AUTHORISED**

The following PEL(s)\*, PPL(s) or Additional Licence(s) are authorised by this Deed (Tick relevant box):

PEL(s) .....

or

PPL(s) .....

or

Additional Licence(s) - (insert description of type of licence and number if known)

**A special facilities licence applied for by the Company over the area bounded by the following GDA94 coordinates:**

<b>Southeast corner SFL2</b>	<b>28° 00' 52"S</b>	<b>140° 43' 01"E</b>
<b>Corridor start</b>	<b>28° 00' 45"S</b>	<b>140° 43' 01"E</b>
<b>Dillions Hwy North</b>	<b>28° 00' 41"S</b>	<b>140° 43' 22"E</b>
<b>North line peg</b>	<b>28° 00' 41"S</b>	<b>140° 43' 34"E</b>
<b>NE borrow corner</b>	<b>28° 00' 41"S</b>	<b>140° 43' 44"E</b>
<b>SE borrow corner</b>	<b>28° 00' 57"S</b>	<b>140° 43' 44"E</b>
<b>SW borrow corner</b>	<b>28° 00' 57"S</b>	<b>140° 43' 34"E</b>
<b>Corner</b>	<b>28° 00' 47"S</b>	<b>140° 43' 34"E</b>
<b>Dillions Hwy South</b>	<b>28° 00' 47"S</b>	<b>140° 43' 22"E</b>
<b>Southeast corner SFL2</b>	<b>28° 00' 52"S</b>	<b>140° 43' 01"E</b>

**Approximate area: 31ha.**

**Refer to the Annexure for a map of the area, labelled SFLA 6.**

\* Once a Company has entered into an Executed Acceptance Contract in relation to a PEL or PPL any Subsequent Licence granted thereafter to the Company in the ILUA Area will automatically become an Authorised Licence

**EXECUTED AS A DEED**

**Executed by KJM Contractors Pty Ltd** (ABN 36 079 739 227) in accordance with section 127(1) of the *Corporations Act 2001* (Cth):

  
\_\_\_\_\_  
Signature of Director

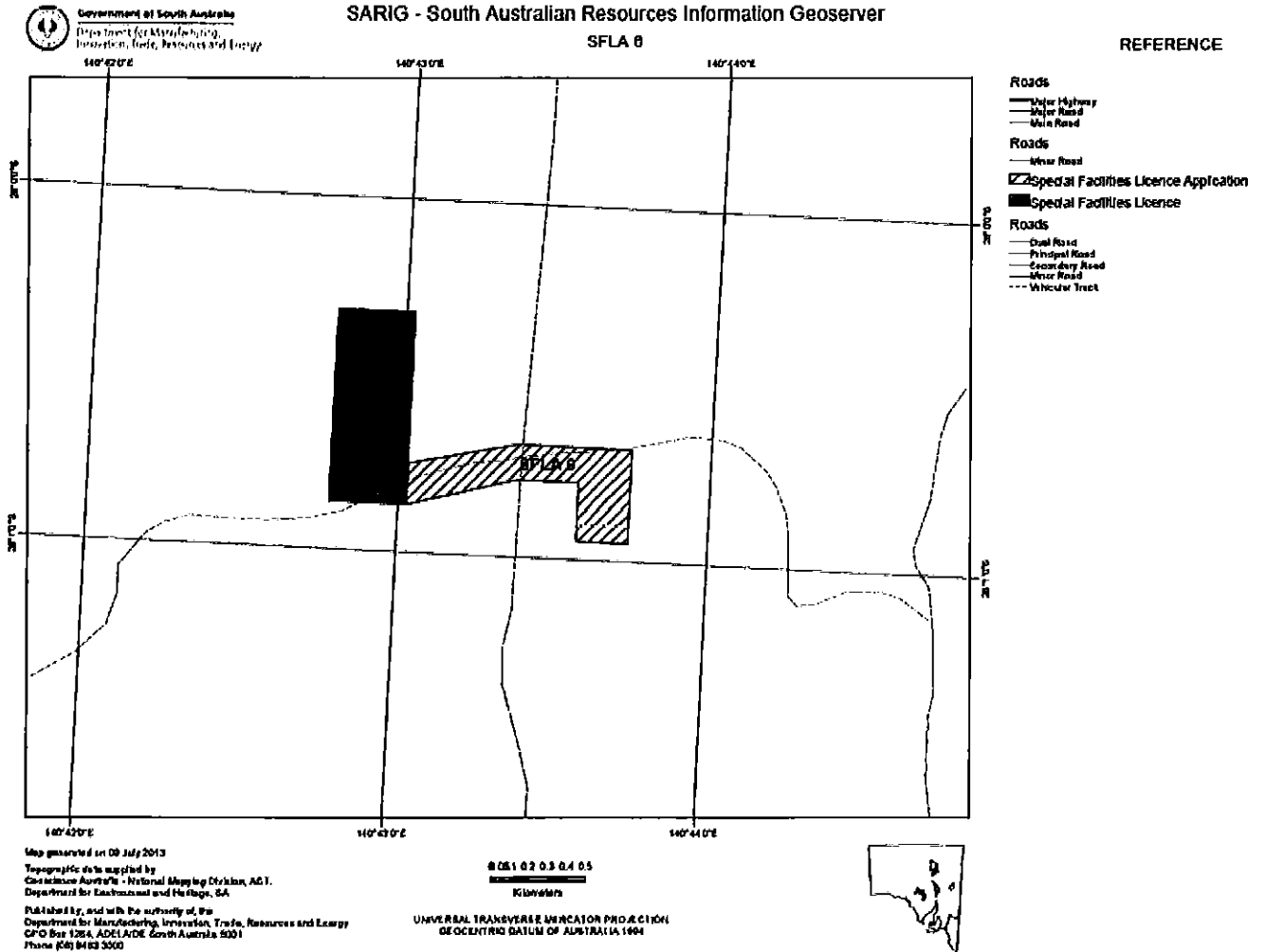
\_\_\_\_\_  
~~Signature of Director/Secretary~~

Kim Mc Namara  
Name of Director

\_\_\_\_\_  
~~Name of Director/Secretary~~

ANNEXURE

PROPOSED SPECIAL FACILITIES LICENCE AREA  
SFLA 6

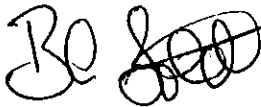


***Petroleum and Geothermal Energy Act 2000***  
**S.115**

**MEMORANDUM**

**SPECIAL FACILITIES LICENCE**  
**SFL 2**

1. Notation of receipt of security is hereby entered on the public register.



**BARRY A. GOLDSTEIN**  
**Executive Director**  
**Energy Resources Division**  
**Department for Manufacturing, Innovation, Trade, Resources and Energy**  
**Delegate of the Minister for Mineral Resources and Energy**

Date: 23 July 2013

Ref: F2012/000784



## PETROLEUM AND GEOTHERMAL ENERGY ACT 2000

*Grant of Special Facilities Licence—SFL 2*

NOTICE is hereby given that the abovementioned Special Facilities Licence has been granted with effect from 24 May 2013, under the provisions of the Petroleum and Geothermal Energy Act 2000, pursuant to delegated powers dated 21 March 2012.

Licence No.	Licensee	Locality	Date of Expiry	Approx. Area in km <sup>2</sup>
SFL 2	KJM Contractors Pty Ltd	Cooper Basin	23 May 2043	0.42

*General Description of Area*

All that part of the State of South Australia, bounded as follows:

Commencing at a point being the intersection of latitude 28°00'19"S GDA94 and longitude 140°42'46"E GDA94, thence east to longitude 140°43'01"E GDA94, south to latitude 28°00'52"S GDA94, west to longitude 140°42'46"E GDA94 and north to the point of commencement.

Area: 0.42 km<sup>2</sup> approximately.

Dated 24 May 2013.

B. A. GOLDSTEIN,  
Executive Director  
Energy Resources Division  
Department for Manufacturing, Innovation, Trade, Resources and Energy  
Delegate of the Minister for Mineral Resources and Energy


**Petroleum and Geothermal Energy Act 2000**  
**S.115**

**MEMORANDUM**

**SPECIAL FACILITIES LICENCE**  
**SFL 2**

1. This Licence granted on 24 May 2013 is hereby entered on the public register.
2. Interests in the licence are:-  

KJM Contractors Pty Ltd      100%
3. Yandruwandha/Yawarrawarrka Petroleum Conjunctive Indigenous Land Use Agreement Acceptance Deed is hereby entered on the public register.



**BARRY A. GOLDSTEIN**  
**Executive Director**  
**Energy Resources Division**  
**Department for Manufacturing, Innovation, Trade, Resources and Energy**  
**Delegate of the Minister for Mineral Resources and Energy**

Date: 24 May 2013

Ref. F2012/784

# ***Petroleum and Geothermal Energy Act 2000***

## **SPECIAL FACILITIES LICENCE**

### **SFL 2**

I, BARRY ALAN GOLDSTEIN, Executive Director Energy Resources Division, Department for Manufacturing, Innovation, Trade, Resources and Energy, in the State of South Australia pursuant to the provisions of the *Petroleum and Geothermal Energy Act 2000* and all other enabling powers, for and on behalf of Tom Koutsantonis, Minister for Mineral Resources and Energy (Minister), pursuant to delegated powers dated 21 March 2012, HEREBY GRANT to:

**KJM Contractors Pty Ltd**  
ACN 079 739 227

(hereinafter referred to as the Licensee) a Licence to construct and operate a logistics hub and supply base in respect of the area set out below, to have effect for a period of thirty years and to expire on *23 May 2043* and carrying the right to further renewal terms subject to the provisions of the *Petroleum and Geothermal Energy Act 2000*.

#### **DESCRIPTION OF AREA**

*BAL 24/5/13*

The land comprised in this licence is that part of the State of South Australia described in the Schedule hereto.

#### **GENERAL PROVISIONS**

1. The Licensee must design, construct, maintain and operate a logistics hub and supply base in accordance with the Act, (including the mandatory conditions stipulated by the Act), the Regulations and Statement of Environmental Objectives.
2. All regulated activities authorised by this Licence, namely:
  - (a) construction of a logistics hub and supply base; and
  - (b) operation of the logistics hub and supply base,are classified as requiring high level official surveillance, unless the Licensee satisfies the Minister that, in view of the Licensee's demonstrated competence to comply with the requirements of the Act and the conditions of this Licence, the activities should be classified as requiring low level official surveillance.

#### **CONDITIONS**

3. The Licensee must:
  - (a) on commencement of regulated activities under this Licence, maintain in force during the term of this Licence public and products liability insurance to cover regulated activities under this Licence (including sudden and accidental pollution) in the name of the Licensee for a sum not less than 20 million dollars (\$20,000,000.00), or such greater sum as specified by the Minister, and make such amendments to the terms and conditions of the insurance as the Minister may from time to time require; and

- (b) upon request by the Minister, provide the Minister with a cover note or certificate of currency of the insurance policy referred to in paragraph (a).
- 4. The Minister in specifying the levels of insurance accepts no liability for the completeness of their listing, the adequacy of the sum insured, the limit of liability, the scoped coverage, or the conditions or exclusions of these insurances in respect to how they may or may not respond to any loss, damage or liability.
- 5. The Licensee shall during periods determined by the Minister, lodge and maintain with the Minister, for the satisfaction of obligations arising under the Act or this licence, a security of \$50,000 (fifty thousand dollars) or such greater sum as specified by the Minister from time to time ("the Security"). The Security shall be lodged in the form of either:
  - (a). cash; or
  - (b). an unconditional, irrevocable bank guarantee or letter of credit in a form, and from a financial institution, approved by the Minister.
- 5.1 Interest will not be payable by the Minister to the Licensee on any cash Security.
- 5.2 All charges incurred by the Licensee in obtaining and maintaining the Security shall be met by the Licensee.
- 5.3 If upon expiry, this Licence is not renewed and the Minister is satisfied that there are no further obligations under this Licence or the Act, the Minister will return the Security to the Licensee.


Date:.....24.....May.....2013



.....  
**BARRY A GOLDSTEIN**  
**Executive Director**  
**Energy Resources Division**  
**Department for Manufacturing, Innovation, Trade, Resources and Energy**  
**Delegate of the Minister for Mineral Resources and Energy**

Signed by the said LICENSEE

Date: 23rd May 2013

  
.....  
Authorised Representative

Kim McNamara  
Name

Director  
Position

KJM Contractors Pty Ltd  
Company

**THE SCHEDULE**  
**SPECIAL FACILITY LICENCE**

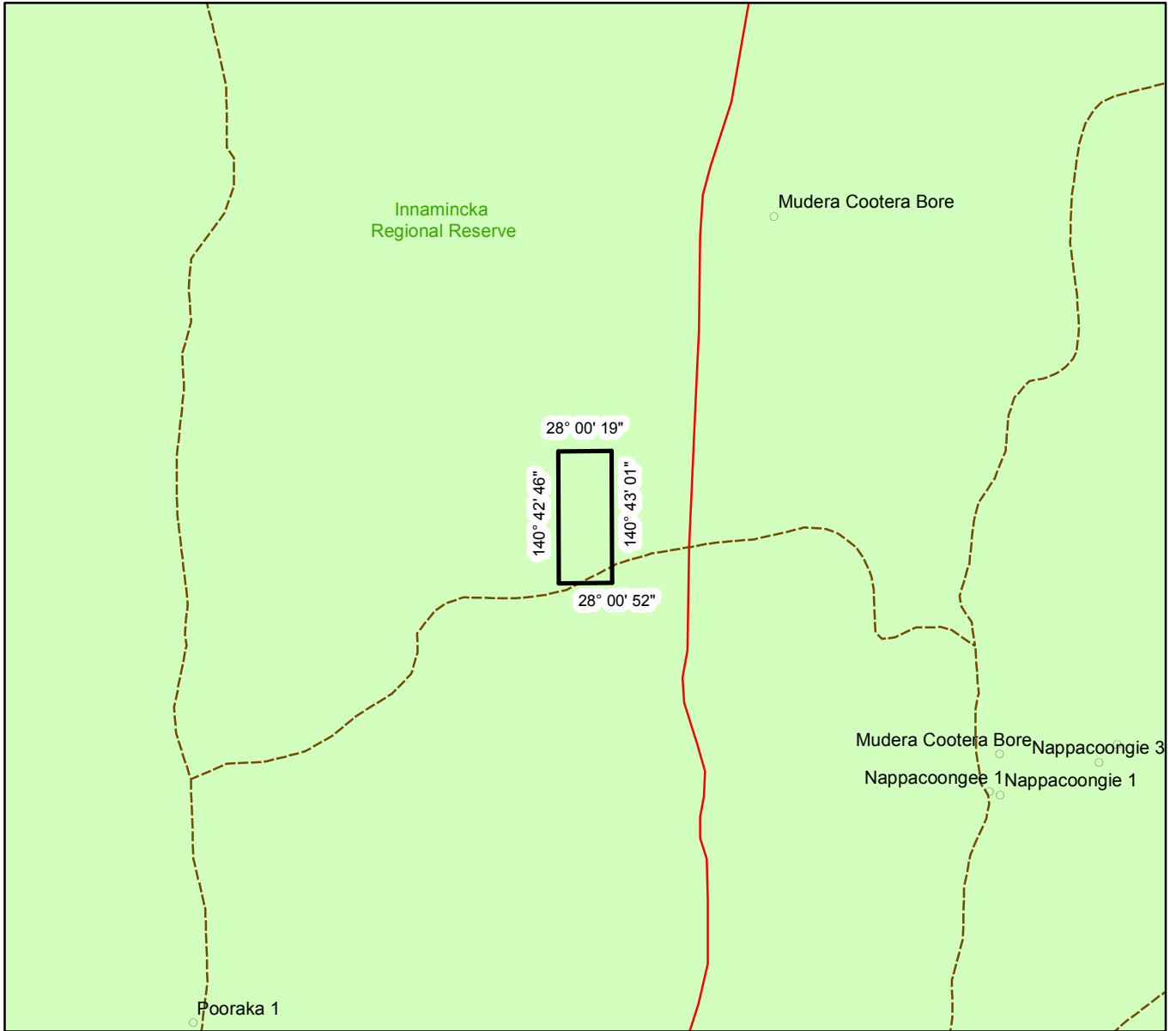
**SFL 2**

**Description of Area**

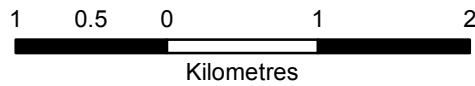
All that part of the State of South Australia, bounded as follows:-

Commencing at a point being the intersection of latitude 28°00'19"S GDA94 and longitude 140°42'46"E GDA94, thence east to longitude 140°43'01"E GDA94, south to latitude 28°00'52"S GDA94, west to longitude 140°42'46"E GDA94, and north to the point of commencement.

AREA: **0.42** square kilometres approximately.



SCALE 1: 50 000



Note: There is no warranty that the boundary of this licence is correct in relation to other features of the map. The boundary is to be ascertained by reference to the Geocentric Datum of Australia (GDA94) and the schedule.

THE PLAN HEREINBEFORE REFERRED TO

**SPECIAL FACILITIES LICENCE NO: 2**



DATED

7<sup>th</sup> November 2012

---

**ACCEPTANCE DEED**



**Party****KJM Contractors Pty Ltd (ABN 36 079 739 227) (Company)**

of:

**Lot 19 EW Pitts Avenue, Cavan, South Australia, 5094****1. Covenant to be Bound**

The Company enters into the Executed Acceptance Contract by duly completing and signing this Acceptance Deed in compliance with clause 13.2 of the Framework ILUA.

**2. When Effective**

The Executed Acceptance Contract comes into force and effect between the Company the Native Title Parties, the Association, the Minister and the State on the date upon which all of the following have occurred:

- 2.1 the Company has duly completed (by indicating in the relevant spot below which licence requires authorising) and signing this Acceptance Deed;
- 2.2 the Company has provided a copy of the duly completed and signed Acceptance Deed to the Minister; and
- 2.3 the Company has notified the Association and the Native Title Parties that the Company has duly completed and signed this Acceptance Deed by providing the Association and the Native Title Parties with an original or duplicate original of this Acceptance Deed.

**3. Benefit**

This Acceptance Deed is made by the Company in favour, and for the benefit of, the Native Title Parties, the Association, the Minister and the State.

**4. Terms**

Terms defined in the Framework ILUA bear their defined meanings when used in this Acceptance Deed.

5. **TYPE OF LICENCE TO BE AUTHORISED**

The following PEL(s)\*, PPL(s) or Additional Licence(s) are authorised by this Deed (Tick relevant box):

PEL(s) .....

or

PPL(s) .....

or

Additional Licence(s) - (insert description of type of licence and number if known)

**A special facilities licence applied for by the Company over the area bounded by the following GDA94 coordinates:**

Northwest corner	28° 00' 18.9"S	140° 42' 46.1"E
Northeast corner	28° 00' 18.7"S	140° 43' 01.0"E
Southwest corner	28° 00' 51.9"S	140° 42' 46.6"E
Southeast corner	28° 00' 51.9"S	140° 43' 01.0"E


**Approximate area: 40ha.**

**Refer to the Annexure for a map of the area.**

\* Once a Company has entered into an Executed Acceptance Contract in relation to a PEL or PPL any Subsequent Licence granted thereafter to the Company in the ILUA Area will automatically become an Authorised Licence

**EXECUTED AS A DEED**

**Executed by KJM Contractors Pty Ltd (ABN 36 079 739 227) in accordance with section 127(1) of the Corporations Act 2001 (Cth):**



Signature of Director

\_\_\_\_\_

~~Signature of Director/Secretary~~

Kim Mc Namara

Name of Director

\_\_\_\_\_

~~Name of Director/Secretary~~

ANNEXURE

PROPOSED SPECIAL FACILITIES LICENCE AREA IN DETAIL WITH GDA94 CORNER CO-ORDINATES

