



## PETROLEUM AND GEOTHERMAL ENERGY ACT 2000

*Grant of Associated Activities Licence—AAL 190**(Adjunct to Petroleum Exploration Licence—PEL 101)*

NOTICE is hereby given that the undermentioned Associated Activities Licence has been granted with effect from 21 January 2013, under the provisions of the Petroleum and Geothermal Energy Act 2000, pursuant to delegated powers dated 21 March 2012.

No. of Licence	Licensees	Locality	Reference
AAL 190	Acer Energy Ltd Mid Continent Equipment (Australia) Pty Ltd	Cooper Basin	F2012/000878

*Description of Area*

All that part of the State of South Australia, bounded as follows:

*Area 1*

Commencing at a point being the intersection of latitude 27°13'00"S GDA94 and longitude 140°31'50"E GDA94, thence east to longitude 140°37'30"E GDA94, south to latitude 27°24'50"S GDA94, west to longitude 140°34'00"E GDA94, south to latitude 27°25'10"S GDA94, west to longitude 140°30'10"E GDA94, south to latitude 27°26'40"S GDA94, west to longitude 140°18'20"E GDA94, north to latitude 27°15'00"S GDA94, east to longitude 140°30'05"E GDA94, north to latitude 27°13'40"S GDA94, east to longitude 140°31'50"E GDA94 and north to the point of commencement.

But excluding, the following area's:

*Area 2*

Commencing at a point being the intersection of latitude 27°16'40"S GDA94 and longitude 140°21'30"E GDA94, thence east to longitude 140°22'50"E GDA94, south to latitude 27°17'40"S GDA94, east to longitude 140°24'20"E GDA94, north to latitude 27°17'10"S GDA94, east to longitude 140°25'30"E GDA94, south to latitude 27°17'40"S GDA94, east to longitude 140°29'00"E GDA94, north to latitude 27°17'00"S GDA94, east to longitude 140°30'00"E AGD66, south to latitude 27°18'00"S GDA94, west to longitude 140°27'40"E GDA94, south to latitude 27°18'40"S GDA94, west to longitude 140°25'50"E GDA94, north to latitude 27°18'20"S GDA94, west to longitude 140°24'50"E GDA94, south to latitude 27°18'40"S GDA94, west to longitude 140°23'10"E GDA94, north to latitude 27°18'20"S GDA94, west to longitude 140°22'20"E GDA94, south to latitude 27°21'20"S AGD66, west to longitude 140°22'10"E AGD66, south to latitude 27°22'30"S AGD66, east to longitude 140°22'40"E GDA94, south to latitude 27°23'30"S GDA94, west to longitude 140°22'20"E GDA94, south to latitude 27°25'00"S AGD66, west to longitude 140°20'00"E AGD66, north to latitude 27°18'20"S GDA94, east to longitude 140°21'30"E GDA94 and north to the point of commencement.

*Area 3*

Commencing at a point being the intersection of latitude 27°19'20"S GDA94 and longitude 140°27'40"E GDA94, thence east to longitude 140°28'40"E GDA94, south to latitude 27°20'00"S GDA94, east to longitude 140°29'20"E GDA94, south to latitude 27°20'50"S GDA94, west to longitude 140°29'00"E GDA94, south to latitude 27°22'30"S GDA94, west to longitude 140°28'10"E GDA94, south to latitude 27°24'20"S GDA94, west to longitude 140°27'30"E GDA94, outh to latitude 27°25'00"S GDA94, west to longitude 140°25'00"E AGD66, north to latitude 27°25'00"S AGD66, west to longitude 140°25'00"E GDA94, north to latitude 27°24'00"S GDA94, east to longitude 140°25'30"E GDA94, north to latitude 27°23'10"S GDA94, east to longitude 140°26'30"E GDA94, north to latitude 27°22'00"S GDA94, west to longitude 140°26'00"E GDA94, north to latitude 27°21'10"S GDA94, east to longitude 140°26'30"E GDA94, north to latitude 27°19'50"S GDA94, east to longitude 140°27'40"E GDA94 and north to the point of commencement.

*Area 4*

Commencing at a point being the intersection of latitude 27°20'00"S AGD66 and longitude 140°31'30"E GDA94, thence east to longitude 140°35'00"E AGD66, south to latitude 27°23'00"S GDA94, west to longitude 140°33'50"E GDA94, north to latitude 27°22'40"S GDA94, west to longitude 140°32'00"E GDA94, south to latitude 27°23'20"S GDA94, west to longitude 140°31'00"E GDA94, north to latitude 27°22'20"S GDA94, east to longitude 140°31'20"E GDA94, north to latitude 27°21'10"S GDA94, east to longitude 140°31'30"E GDA94 and north to the point of commencement.

Area: 536 km<sup>2</sup> approximately.

Dated 21 January 2013.

B. A. GOLDSTEIN,  
Executive Director  
Energy Resources Division  
Department for Manufacturing, Innovation, Trade, Resources and Energy  
Delegate of the Minister for Mineral Resources and Energy

***Petroleum and Geothermal Energy Act 2000***  
**S.115**


**MEMORANDUM**

**ASSOCIATED ACTIVITIES LICENCE**  
**AAL 190**

1. This Licence granted on 21 January 2013 is hereby entered on the public register.

2. Interests in the licence are:-

Acer Energy Limited	60%
Mid Continent Equipment (Australia) Pty Ltd	40%



**BARRY A. GOLDSTEIN**  
**Executive Director**  
**Energy Resources Division**  
**Department for Manufacturing, Innovation, Trade, Resources and Energy**  
**Delegate of the Minister for Mineral Resources and Energy**

Date: 21 January 2013

File: F2012/000878

# **Petroleum and Geothermal Energy Act 2000**

## **ASSOCIATED ACTIVITIES LICENCE**

### **AAL 190**

I, BARRY ALAN GOLDSTEIN, Executive Director, Energy Resources Division, Department for Manufacturing, Innovation, Trade, Resources and Energy, in the State of South Australia, pursuant to the provisions of the *Petroleum and Geothermal Energy Act 2000* and all other enabling powers, for and on behalf of Tom Koutsantonis, Minister for Mineral Resources and Energy (Minister), pursuant to delegated powers dated 21 March 2012, HEREBY GRANT to:

**Acer Energy Limited**  
ACN 101 313 777

**Mid Continent Equipment (Australia) Pty Ltd**  
ACN 054 502 715

(hereinafter referred to as the Licensee) an Associated Activities Licence as an adjunct to Petroleum Exploration Licence PEL 101 in respect of the area set out below, to have effect from 21 JANUARY 2013 and to expire on 20 JANUARY 2014 and carrying the right of renewal subject to the provisions of the *Petroleum and Geothermal Energy Act 2000*.

21/1/13 BAC

### **DESCRIPTION OF AREA**

The land comprised in this licence is that part of the State of South Australia described in the Schedule hereto.

### **CONDITIONS**

1. During the term of the licence, the Licensee may carry out or cause to be carried out, the 2013 Coolibah 3D seismic survey within the area as defined in the Schedule hereto.
2. The Licensee must:
  - (a) upon commencement of regulated activities under this licence, maintain in force during the term of this licence public liability insurance to cover regulated activities under this licence (including sudden and accidental pollution) in the name of the Licensees for a sum not less than twenty million dollars (\$20,000,000.00) or such greater sum as specified by the Minister, and make such amendments to the terms and conditions of the insurance as the Minister may from time to time require;
  - (b) upon request by the Minister, provide the Minister with a cover note or certificate of currency of the insurance policy referred to in paragraph (a).

3. The Minister in specifying the levels of insurance accepts no liability for the completeness of their listing, the adequacy of the sum insured, the limit of liability, the scoped coverage, or the conditions or exclusions of these insurances in respect to how they may or may not respond to any loss, damage or liability.

Date: 21 JANUARY 2013



.....  
**BARRY A. GOLDSTEIN**  
**Executive Director**  
**Energy Resources Division**  
**Department for Manufacturing, Innovation, Trade, Resources and Energy**  
**Delegate of the Minister for Mineral Resources and Energy**

Signed by the said LICENSEE

Michael J. Bucknill

Name (print)



Signature

General Manager Exploration, Acon Energy

Position

18/1/2013

Date

Signed by the said LICENSEE

ONG ENG KEE

Name (print)

Signature

DIRECTOR (MID-CONTINENT EQUIPMENT AUSTRALIA  
PTY LTD)

Position

January 18, 2013.

Date

**THE SCHEDULE**  
**ASSOCIATED ACTIVITIES LICENCE**  
**AAL 190**

**Description of Area**

All that part of the State of South Australia, bounded as follows:-

**Area 1**

Commencing at a point being the intersection of latitude 27°13'00"S GDA94 and longitude 140°31'50"E GDA94, thence east to longitude 140°37'30"E GDA94, south to latitude 27°24'50"S GDA94, west to longitude 140°34'00"E GDA94, south to latitude 27°25'10"S GDA94, west to longitude 140°30'10"E GDA94, south to latitude 27°26'40"S GDA94, west to longitude 140°18'20"E GDA94, north to latitude 27°15'00"S GDA94, east to longitude 140°30'05"E GDA94, north to latitude 27°13'40"S GDA94, east to longitude 140°31'50"E GDA94, and north to the point of commencement.

But excluding, the following area's

**Area 2**

Commencing at a point being the intersection of latitude 27°16'40"S GDA94 and longitude 140°21'30"E GDA94, thence east to longitude 140°22'50"E GDA94, south to latitude 27°17'40"S GDA94, east to longitude 140°24'20"E GDA94, north to latitude 27°17'10"S GDA94, east to longitude 140°25'30"E GDA94, south to latitude 27°17'40"S GDA94, east to longitude 140°29'00"E GDA94, north to latitude 27°17'00"S GDA94, east to longitude 140°30'00"E AGD66, south to latitude 27°18'00"S GDA94, west to longitude 140°27'40"E GDA94, south to latitude 27°18'40"S GDA94, west to longitude 140°25'50"E GDA94, north to latitude 27°18'20"S GDA94, west to longitude 140°24'50"E GDA94, south to latitude 27°18'40"S GDA94, west to longitude 140°23'10"E GDA94, north to latitude 27°18'20"S GDA94, west to longitude 140°22'20"E GDA94, south to latitude 27°21'20"S AGD66, west to longitude 140°22'10"E AGD66, south to latitude 27°22'30"S AGD66, east to longitude 140°22'40"E GDA94, south to latitude 27°23'30"S GDA94, west to longitude 140°22'20"E GDA94, south to latitude 27°25'00"S AGD66, west to longitude 140°20'00"E AGD66, north to latitude 27°18'20"S GDA94, east to longitude 140°21'30"E GDA94, and north to the point of commencement.

**Area 3**

Commencing at a point being the intersection of latitude 27°19'20"S GDA94 and longitude 140°27'40"E GDA94, thence east to longitude 140°28'40"E GDA94, south to latitude 27°20'00"S GDA94, east to longitude 140°29'20"E GDA94, south to latitude 27°20'50"S GDA94, west to longitude 140°29'00"E GDA94, south to latitude 27°22'30"S GDA94, west to longitude 140°28'10"E GDA94, south to latitude 27°24'20"S GDA94, west to longitude 140°27'30"E GDA94, south to latitude 27°25'00"S GDA94, west to longitude 140°25'00"E AGD66, north to latitude 27°25'00"S AGD66, west to longitude 140°25'00"E GDA94, north to latitude 27°24'00"S GDA94, east to longitude 140°25'30"E GDA94, north to latitude 27°23'10"S GDA94, east to longitude 140°26'30"E GDA94, north to latitude 27°22'00"S GDA94, west to longitude 140°26'00"E GDA94, north to latitude 27°21'10"S GDA94, east to longitude 140°26'30"E GDA94,

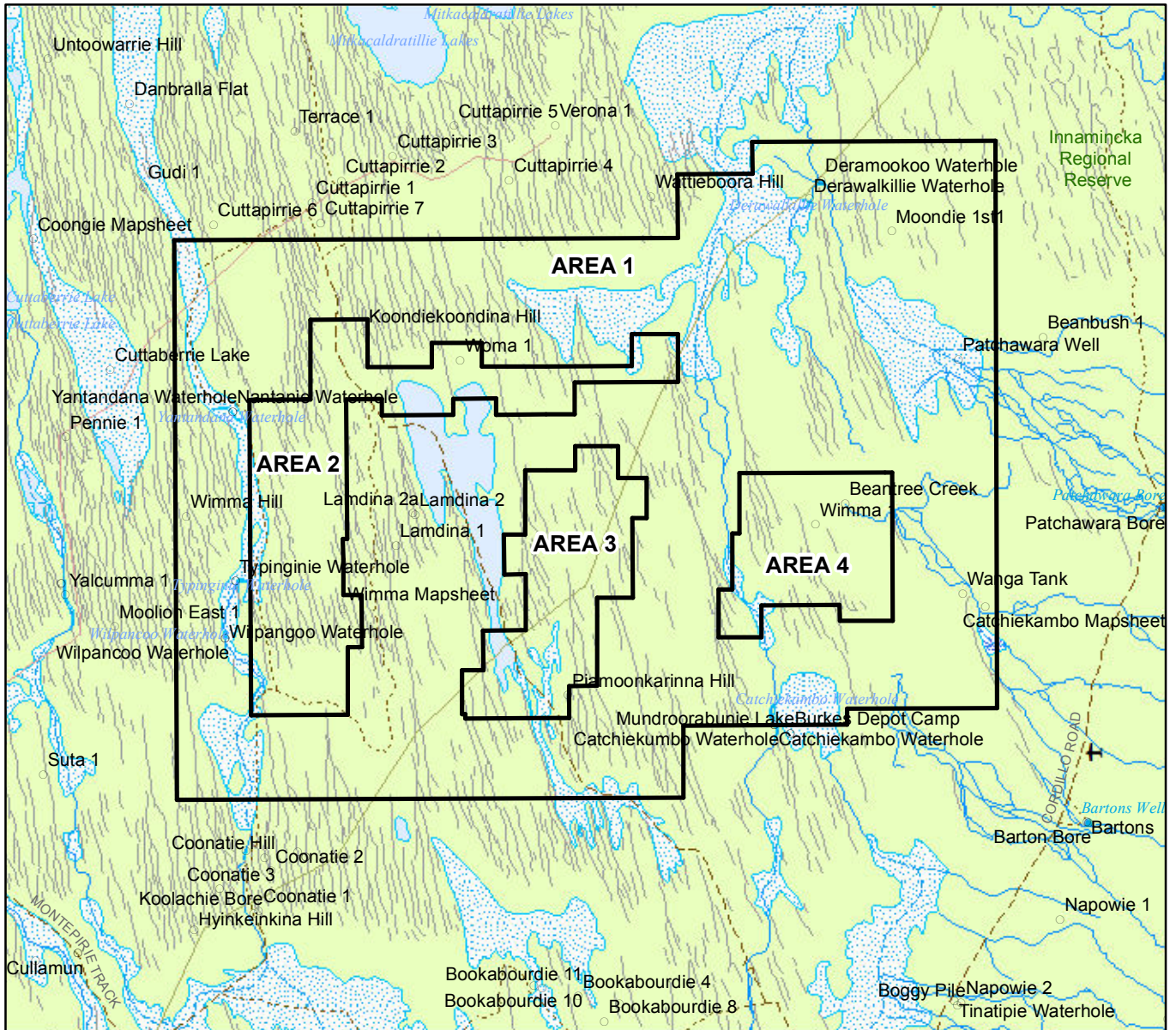
north to latitude 27°19'50"S GDA94, east to longitude 140°27'40"E GDA94,  
and north to the point of commencement.

**Area 4**


Commencing at a point being the intersection of latitude 27°20'00"S AGD66  
and longitude 140°31'30"E GDA94, thence east to longitude 140°35'00"E AGD66,  
south to latitude 27°23'00"S GDA94, west to longitude 140°33'50"E GDA94,  
north to latitude 27°22'40"S GDA94, west to longitude 140°32'00"E GDA94,  
south to latitude 27°23'20"S GDA94, west to longitude 140°31'00"E GDA94,  
north to latitude 27°22'20"S GDA94, east to longitude 140°31'20"E GDA94,  
north to latitude 27°21'10"S GDA94, east to longitude 140°31'30"E GDA94,  
and north to the point of commencement.

**AREA: 636 square kilometres approximately**





SCALE 1: 250 000



Kilometres

Note: There is no warranty that the boundary of this licence is correct in relation to other features of the map. The boundary is to be ascertained by reference to the Australian Geodetic Datum (AGD66), the Geocentric Datum of Australia (GDA94) and the schedule.

THE PLAN HEREINBEFORE REFERRED TO  
**ASSOCIATED ACTIVITIES LICENCE NO: 190**

