



## PETROLEUM AND GEOTHERMAL ENERGY ACT 2000

*Grant of Associated Activities Licence—AAL 182**(Adjunct to Petroleum Exploration Licence PEL 106)*

NOTICE is hereby given that the undermentioned Associated Activities Licence has been granted under the provisions of the Petroleum and Geothermal Energy Act 2000, pursuant to delegated powers dated 21 March 2012.

No. of Licence	Licensee	Locality	Reference
AAL 182	Great Artesian Oil and Gas Pty Ltd	Cooper Basin	F2012/000514

*Description of Area*

All that part of the State of South Australia, bounded as follows:

378362.4095mE,	6896807.1045mN
377816.3524mE,	6896801.5393mN
377819.4960mE,	6896493.7870mN
377000.4303mE,	6896485.3921mN
377006.7604mE,	6895869.8859mN
376460.7439mE,	6895864.2574mN
376463.9234mE,	6895556.5037mN
373460.8979mE,	6895525.0995mN
373454.3844mE,	6896140.6107mN
373181.3671mE,	6896137.7187mN

373168.3158mE, 6897368.7406mN  
378353.0225mE, 6897468.0000mN  
378362.4095mE, 6896807.1045mN

All co-ordinates in GDA94, Zone 54.

Area: 7.93 km<sup>2</sup> approximately.

Dated 13 August 2012.

B. A. GOLDSTEIN,  
Executive Director,  
Energy Resources Division  
Department for Manufacturing, Innovation, Trade, Resources and Energy  
Delegate of the Minister for Mineral Resources and Energy

**Petroleum and Geothermal Energy Act 2000**  
**S.115**

**MEMORANDUM**

**ASSOCIATED ACTIVITIES LICENCE**  
**AAL 182**

1. This Licence granted on 13 August 2012 is hereby entered on the public register.
2. Interest in the licence are:-

Great Artesian Oil and Gas Pty Ltd 100%



**BARRY A. GOLDSTEIN**  
**Executive Director**  
**Energy Resources Division**  
**Department for Manufacturing, Innovation, Trade, Resources and Energy**  
**Delegate of the Minister for Mineral Resources and Energy**

Date: 13 August 2012

File: F2012/000514

# ***Petroleum and Geothermal Energy Act 2000***

## **ASSOCIATED ACTIVITIES LICENCE**

### **AAL 182**

I, BARRY ALAN GOLDSTEIN, Executive Director, Energy Resources Division, Department for Manufacturing, Innovation, Trade, Resources and Energy, in the State of South Australia, pursuant to the provisions of the *Petroleum and Geothermal Energy Act 2000* and all other enabling powers, for and on behalf of Tom Koutsantonis, Minister for Mineral Resources and Energy (Minister), pursuant to delegated powers dated 21 March 2012, HEREBY GRANT to:

**Great Artesian Oil and Gas Pty Ltd**  
ACN 078 607 682

(hereinafter referred to as the Licensee) an Associated Activities Licence as an adjunct to Petroleum Exploration Licence PEL 106 in respect of the area set out below, to have effect from *13 August 2012* and to expire on *12 August 2013* and carrying the right of renewal subject to the provisions of the *Petroleum and Geothermal Energy Act 2000*.

### **DESCRIPTION OF AREA**


*13/8/12*  
*BA*

The land comprised in this licence is that part of the State of South Australia described in the Schedule hereto.

### **CONDITIONS**

1. During the term of the licence, the Licensee may carry out or cause to be carried out, the 2012 Irus 3D seismic survey within the area as defined in the Schedule hereto.
2. The Licensee must:
  - (a) upon commencement of regulated activities under this licence, maintain in force during the term of this licence public liability insurance to cover regulated activities under this licence (including sudden and accidental pollution) in the name of the Licensees for a sum not less than twenty million dollars (\$20,000,000.00) or such greater sum as specified by the Minister, and make such amendments to the terms and conditions of the insurance as the Minister may from time to time require;
  - (b) upon request by the Minister, provide the Minister with a cover note or certificate of currency of the insurance policy referred to in paragraph (a).
3. The Minister in specifying the levels of insurance accepts no liability for the completeness of their listing, the adequacy of the sum insured, the limit of liability, the scoped coverage, or the conditions or exclusions of these insurances in respect to how they may or may not respond to any loss, damage or liability.

Date: *13 August 2012*

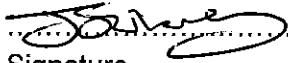


.....  
**BARRY A. GOLDSTEIN**  
**Executive Director**  
**Energy Resources Division**  
**Department for Manufacturing, Innovation, Trade, Resources and Energy**  
**Delegate of the Minister for Mineral Resources and Energy**

Signed by the said LICENSEE

JOHN WHALEY.....

Name (print)

.....

Signature

DIRECTOR.....

Position

7.8.12.....

Date

**THE SCHEDULE**  
**ASSOCIATED ACTIVITIES LICENCE**  
**AAL 182**

**Description of Area**

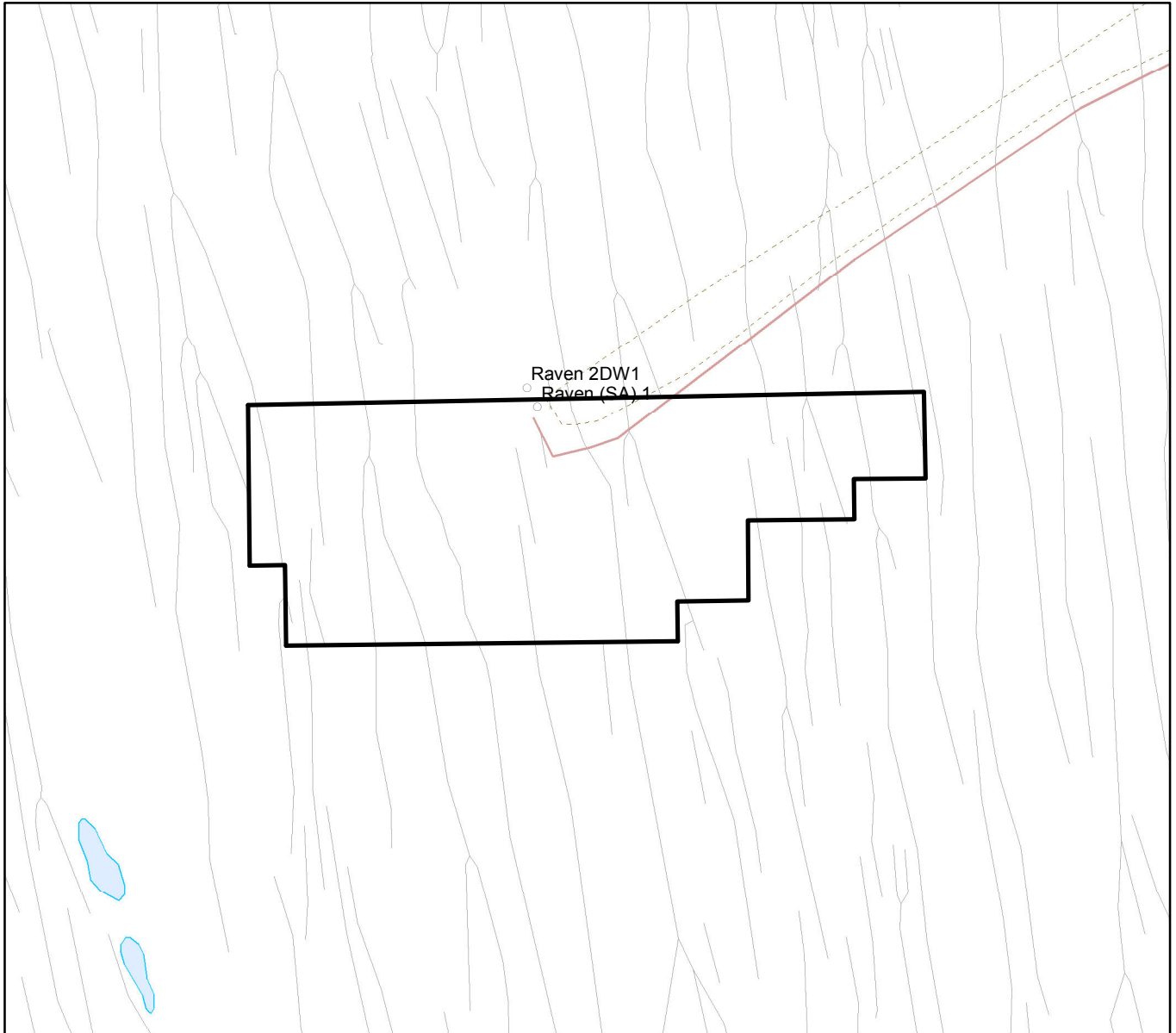
All that part of the State of South Australia, bounded as follows:-

378362.4095mE, 6896807.1045mN  
377816.3524mE, 6896801.5393mN  
377819.4960mE, 6896493.7870mN  
377000.4303mE, 6896485.3921mN  
377006.7604mE, 6895869.8859mN  
376460.7439mE, 6895864.2574mN  
376463.9234mE, 6895556.5037mN  
373460.8979mE, 6895525.0995mN  
373454.3844mE, 6896140.6107mN  
373181.3671mE, 6896137.7187mN  
373168.3158mE, 6897368.7406mN  
378353.0225mE, 6897468.0000mN  
378362.4095mE, 6896807.1045mN

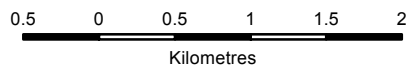
All coordinates in GDA94, Zone 54

AREA: **7.93** square kilometres approximately





**SCALE 1: 50 000**



Note: There is no warranty that the boundary of this licence is correct in relation to other features of the map. The boundary is to be ascertained by reference to the Australian Geodetic Datum (AGD66), the Geocentric Datum of Australia (GDA94) and the schedule.

**THE PLAN HEREINBEFORE REFERRED TO**

**ASSOCIATED ACTIVITIES LICENCE NO: 182**

