

**INDEX OF DOCUMENTS HELD ON THE PETROLEUM REGISTER FOR  
ASSOCIATED ACTIVITIES LICENCE AAL 178**

---

1. 26 July 2012 Grant of Associated Activities Licence AAL 178.  
  
Interests in the licence are:-  
  
Stuart Petroleum Pty Ltd 100%
2. 26 July 2012 Memorandum entering grant of licence on the public register.
3. 2 August 2012 Gazettal of grant of licence.
4. 4 December 2012 Suspension of licence for the period from and including 3 December 2012 to 2 June 2013.  
  
AAL 178 is now due to expire on 23 January 2014.
5. 4 December 2012 Memorandum entering suspension of licence on the public register.
6. 13 December 2012 Gazettal of suspension of licence.

PETROLEUM AND GEOTHERMAL ENERGY ACT 2000  
*Suspension of Petroleum Exploration Licence—PEL 113 and  
Associated Activities Licence—AAL 178*

PURSUANT to Section 90 of the Petroleum and Geothermal Energy Act 2000, notice is hereby given that the abovementioned licences have been suspended for the period from and including 3 December 2012 until 2 June 2013, under the provisions of the Petroleum and Geothermal Energy Act 2000, pursuant to delegated powers dated 21 March 2012.

The expiry date of PEL 113 is now determined to be 29 October 2014.

The expiry date of AAL 178 is now determined to be 23 January 2014.

Dated 4 December 2012.

B. A. GOLDSTEIN,  
Executive Director,  
Energy Resources Division  
Department for Manufacturing,  
Innovation, Trade, Resources and Energy  
Delegate of the Minister for Mineral

**Petroleum and Geothermal Energy Act 2000  
S.115**

**MEMORANDUM**

**PETROLEUM EXPLORATION LICENCE  
PEL 132**

**AND**

**ASSOCIATED ACTIVITIES LICENCE  
AAL 178**

1. Suspension of licences dated 4 December 2012 is hereby entered on the public register.



**BARRY A. GOLDSTEIN  
Executive Director  
Energy Resources Division  
Department for Manufacturing, Innovation, Trade, Resources and Energy  
Delegate of the Minister for Mineral Resources and Energy**

Date: 4 December 2012

Ref: F2012/000289  
F2012/000843

**Petroleum and Geothermal Energy Act 2000**  
**S.90**

**SUSPENSION OF**  
**PETROLEUM EXPLORATION LICENCE**  
**PEL 113**  
**AND**  
**ASSOCIATED ACTIVITIES LICENCE**  
**AAL 178**

I, BARRY ALAN GOLDSTEIN, Executive Director Energy Resources Division, Department for Manufacturing, Innovation, Trade, Resources and Energy, in the State of South Australia, pursuant to the provisions of the *Petroleum and Geothermal Energy Act 2000* and all other enabling powers, for and on behalf of Tom Koutsantonis, Minister for Mineral Resources and Energy (Minister), pursuant to delegated powers dated 21 March 2012 hereby -

- (a) suspend petroleum exploration licence PEL 113 and associated activities licence AAL 178 for the period from and including 3 December 2012 to 2 June 2013.
1. No regulated activities are permitted to be carried out during the period of the suspension.
  2. The expiry date of PEL 113 is now determined to be 29 October 2014.
  3. The expiry date of AAL 178 is now determined to be 23 January 2014.

Dated: 4 December 2012



**BARRY A. GOLDSTEIN**  
**Executive Director**  
**Energy Resources Division**  
**Department for Manufacturing, Innovation, Trade, Resources and Energy**  
**Delegate of the Minister for Mineral Resources and Energy**

## PETROLEUM AND GEOTHERMAL ENERGY ACT 2000

*Grant of Associated Activities Licence—AAL 178**(Adjunct to Petroleum Exploration Licence PEL 113)*

NOTICE is hereby given that the undermentioned Associated Activities Licence has been granted with effect from 26 July 2012, under the provisions of the Petroleum and Geothermal Energy Act 2000, pursuant to delegated powers dated 21 March 2012.

No. of Licence	Licensees	Locality	Reference
AAL 178	Stuart Petroleum Pty Ltd	Cooper Basin	F2012/000289

*Description of Area*

All that part of the State of South Australia, bounded as follows:

*Area 1*

Commencing at a point being the intersection of latitude 28°30'20"S AGD66 and longitude 140°04'30"E AGD66, thence east to longitude 140°05'40"E AGD66, south to latitude 28°30'40"S GDA94, west to longitude 140°05'35"E GDA94, south to latitude 28°30'50"S GDA94, west to longitude 140°05'30"E GDA94, south to latitude 28°30'55"S GDA94, west to longitude 140°05'25"E GDA94, south to latitude 28°31'05"S GDA94, west to longitude 140°05'15"E GDA94, south to latitude 28°31'15"S GDA94, west to longitude 140°05'05"E GDA94, south to latitude 28°31'20"S GDA94, west to longitude 140°04'50"E GDA94, south to latitude 28°31'25"S GDA94, west to longitude 140°04'30"E GDA94, south to latitude 28°31'30"S GDA94, west to longitude 140°03'50"E AGD66, south to latitude 28°31'40"S AGD66, west to longitude 140°03'25"E AGD66, north to latitude 28°31'35"S AGD66, east to longitude 140°03'30"E AGD66, north to latitude 28°31'30"S AGD66, east to longitude 140°03'35"E AGD66, north to latitude 28°31'25"S AGD66, east to longitude 140°03'40"E AGD66, north to latitude 28°31'20"S AGD66, east to longitude 140°03'45"E AGD66, north to latitude 28°31'15"S AGD66, east to longitude 140°03'50"E AGD66, north to latitude 28°30'40"S AGD66, east to longitude 140°04'20"E AGD66, north to latitude 28°30'30"S AGD66, east to longitude 140°04'30"E AGD66 and north to the point of commencement.

*Area 2*

Commencing at a point being the intersection of latitude 28°30'10"S AGD66 and longitude 140°01'40"E AGD66, thence east to longitude 140°02'30"E AGD66, south to latitude 28°30'20"S AGD66, east to longitude 140°03'00"E AGD66, south to latitude 28°31'20"S AGD66, west to longitude 140°02'50"E GDA94, north to latitude 28°30'35"S GDA94, west to longitude 140°01'05"E GDA94, south to latitude 28°31'30"S AGD66, west to longitude 140°00'50"E AGD66, north to latitude 28°31'20"S AGD66, west to longitude 140°00'30"E AGD66, north to latitude 28°30'50"S AGD66, east to longitude 140°00'40"E AGD66, north to latitude 28°30'40"S AGD66, east to longitude 140°00'50"E AGD66, north to latitude 28°30'30"S AGD66, east to longitude 140°01'10"E AGD66, north to latitude 28°30'20"S AGD66, east to longitude 140°01'40"E AGD66 and north to the point of commencement.

*Area 3*

Commencing at a point being the intersection of latitude 28°27'55"S AGD66 and longitude 140°04'00"E AGD66, thence east to longitude 140°04'30"E AGD66, south to latitude 28°28'00"S AGD66, east to longitude 140°04'50"E AGD66, south to latitude 28°28'20"S AGD66, west to longitude 140°04'45"E AGD66, south to latitude 28°28'30"S AGD66, west to longitude 140°04'40"E AGD66, south to latitude 28°28'40"S AGD66, west to longitude 140°04'30"E AGD66, south to latitude 28°28'50"S AGD66, west to longitude 140°04'20"E AGD66, south to latitude 28°29'00"S AGD66, west to longitude 140°03'25"E AGD66, north to latitude 28°28'50"S AGD66, west to longitude 140°03'20"E AGD66, north to latitude 28°28'30"S AGD66, east to longitude 140°03'30"E AGD66, north to latitude 28°28'15"S AGD66, east to longitude 140°03'40"E AGD66, north to latitude 28°28'05"S AGD66, east to longitude 140°03'50"E AGD66, north to latitude 28°28'00"S AGD66, east to longitude 140°04'00"E AGD66 and north to the point of commencement.

*Area 4*

Commencing at a point being the intersection of latitude 28°29'35"S GDA94 and longitude 139°58'40"E GDA94, thence east to longitude 139°59'30"E AGD66, south to latitude 28°30'00"S AGD66, west to longitude 139°59'20"E AGD66, south to latitude 28°30'10"S AGD66, west to longitude 139°59'10"E AGD66, south to latitude 28°30'40"S AGD66, west to longitude 139°58'40"E GDA94 and north to the point of commencement.

Area: 15 km<sup>2</sup> approximately.

Dated 26 July 2012.

B. A. GOLDSTEIN,  
Executive Director,  
Energy Resources Division  
Department for Manufacturing, Innovation, Trade, Resources and Energy  
Delegate of the Minister for Mineral Resources and Energy


**Petroleum and Geothermal Energy Act 2000**  
**S.115**

**MEMORANDUM**

**ASSOCIATED ACTIVITIES LICENCE**  
**AAL 178**

1. This Licence granted on 26 July 2012 is hereby entered on the public register.
2. Interest in the licence are:-

Stuart Petroleum Pty Ltd      100%



**BARRY A. GOLDSTEIN**  
**Executive Director**  
**Energy Resources Division**  
**Department for Manufacturing, Innovation, Trade, Resources and Energy**  
**Delegate of the Minister for Mineral Resources and Energy**

Date: 26 July 2012

File: F2012/000289

# ***Petroleum and Geothermal Energy Act 2000***

## **ASSOCIATED ACTIVITIES LICENCE**

### **AAL 178**

I, BARRY ALAN GOLDSTEIN, Executive Director, Energy Resources Division, Department for Manufacturing, Innovation, Trade, Resources and Energy, in the State of South Australia, pursuant to the provisions of the *Petroleum and Geothermal Energy Act 2000* and all other enabling powers, for and on behalf of Tom Koutsantonis, Minister for Mineral Resources and Energy (Minister), pursuant to delegated powers dated 21 March 2012, HEREBY GRANT to:

**Stuart Petroleum Pty Ltd**  
ACN 059 146 226

(hereinafter referred to as the Licensee) an Associated Activities Licence as an adjunct to Petroleum Exploration Licence PEL 113, in respect of the area set out below, to have effect from *26 July 2012* and to expire on *25 July 2013* and carrying the right of renewal subject to the provisions of the *Petroleum and Geothermal Energy Act 2000*.

*BAG 26/7/12*

### **DESCRIPTION OF AREA**

The land comprised in this licence is that part of the State of South Australia described in the Schedule hereto.

### **CONDITIONS**

1. During the term of the licence, the Licensee may carry out or cause to be carried out, the 2012 Shaka 3D seismic survey within the area as defined in the Schedule hereto.
2. The Licensee must:
  - (a) upon commencement of regulated activities under this licence, maintain in force during the term of this licence public liability insurance to cover regulated activities under this licence (including sudden and accidental pollution) in the name of the Licensees for a sum not less than twenty million dollars (\$20,000,000.00) or such greater sum as specified by the Minister, and make such amendments to the terms and conditions of the insurance as the Minister may from time to time require;
  - (b) upon request by the Minister, provide the Minister with a cover note or certificate of currency of the insurance policy referred to in paragraph (a).
3. The Minister in specifying the levels of insurance accepts no liability for the completeness of their listing, the adequacy of the sum insured, the limit of liability, the scoped coverage, or the conditions or exclusions of these insurances in respect to how they may or may not respond to any loss, damage or liability.

Date:.....26 July 2012.....




.....  
BARRY A. GOLDSTEIN  
Executive Director  
Energy Resources Division  
Department for Manufacturing, Innovation, Trade, Resources and Energy  
Delegate of the Minister for Mineral Resources and Energy



Signed by the said LICENSEE

.....*JOHN MCRAE*.....

Name (print)

..........

Signature

.....*COMMERCIAL MANAGER*.....

Position

.....*26 July 2012*.....

Date

**THE SCHEDULE**  
**ASSOCIATED ACTIVITIES LICENCE**  
**AAL 178**

**Description of Area**

All that part of the State of South Australia, bounded as follows:-

**AREA 1**

Commencing at a point being the intersection of latitude 28°30'20"S AGD66 and longitude 140°04'30"E AGD66, thence east to longitude 140°05'40"E AGD66, south to latitude 28°30'40"S GDA94, west to longitude 140°05'35"E GDA94, south to latitude 28°30'50"S GDA94, west to longitude 140°05'30"E GDA94, south to latitude 28°30'55"S GDA94, west to longitude 140°05'25"E GDA94, south to latitude 28°31'05"S GDA94, west to longitude 140°05'15"E GDA94, south to latitude 28°31'15"S GDA94, west to longitude 140°05'05"E GDA94, south to latitude 28°31'20"S GDA94, west to longitude 140°04'50"E GDA94, south to latitude 28°31'25"S GDA94, west to longitude 140°04'30"E GDA94, south to latitude 28°31'30"S GDA94, west to longitude 140°03'50"E AGD66, south to latitude 28°31'40"S AGD66, west to longitude 140°03'25"E AGD66, north to latitude 28°31'35"S AGD66, east to longitude 140°03'30"E AGD66, north to latitude 28°31'30"S AGD66, east to longitude 140°03'35"E AGD66, north to latitude 28°31'25"S AGD66, east to longitude 140°03'40"E AGD66, north to latitude 28°31'20"S AGD66, east to longitude 140°03'45"E AGD66, north to latitude 28°31'15"S AGD66, east to longitude 140°03'50"E AGD66, north to latitude 28°30'40"S AGD66, east to longitude 140°04'20"E AGD66, north to latitude 28°30'30"S AGD66, east to longitude 140°04'30"E AGD66, and north to the point of commencement.

**AREA 2**

Commencing at a point being the intersection of latitude 28°30'10"S AGD66 and longitude 140°01'40"E AGD66, thence east to longitude 140°02'30"E AGD66, south to latitude 28°30'20"S AGD66, east to longitude 140°03'00"E AGD66, south to latitude 28°31'20"S AGD66, west to longitude 140°02'50"E GDA94, north to latitude 28°30'35"S GDA94, west to longitude 140°01'05"E GDA94, south to latitude 28°31'30"S AGD66, west to longitude 140°00'50"E AGD66, north to latitude 28°31'20"S AGD66, west to longitude 140°00'30"E AGD66, north to latitude 28°30'50"S AGD66, east to longitude 140°00'40"E AGD66, north to latitude 28°30'40"S AGD66, east to longitude 140°00'50"E AGD66, north to latitude 28°30'30"S AGD66, east to longitude 140°01'10"E AGD66, north to latitude 28°30'20"S AGD66, east to longitude 140°01'40"E AGD66, and north to the point of commencement.

**AREA 3**

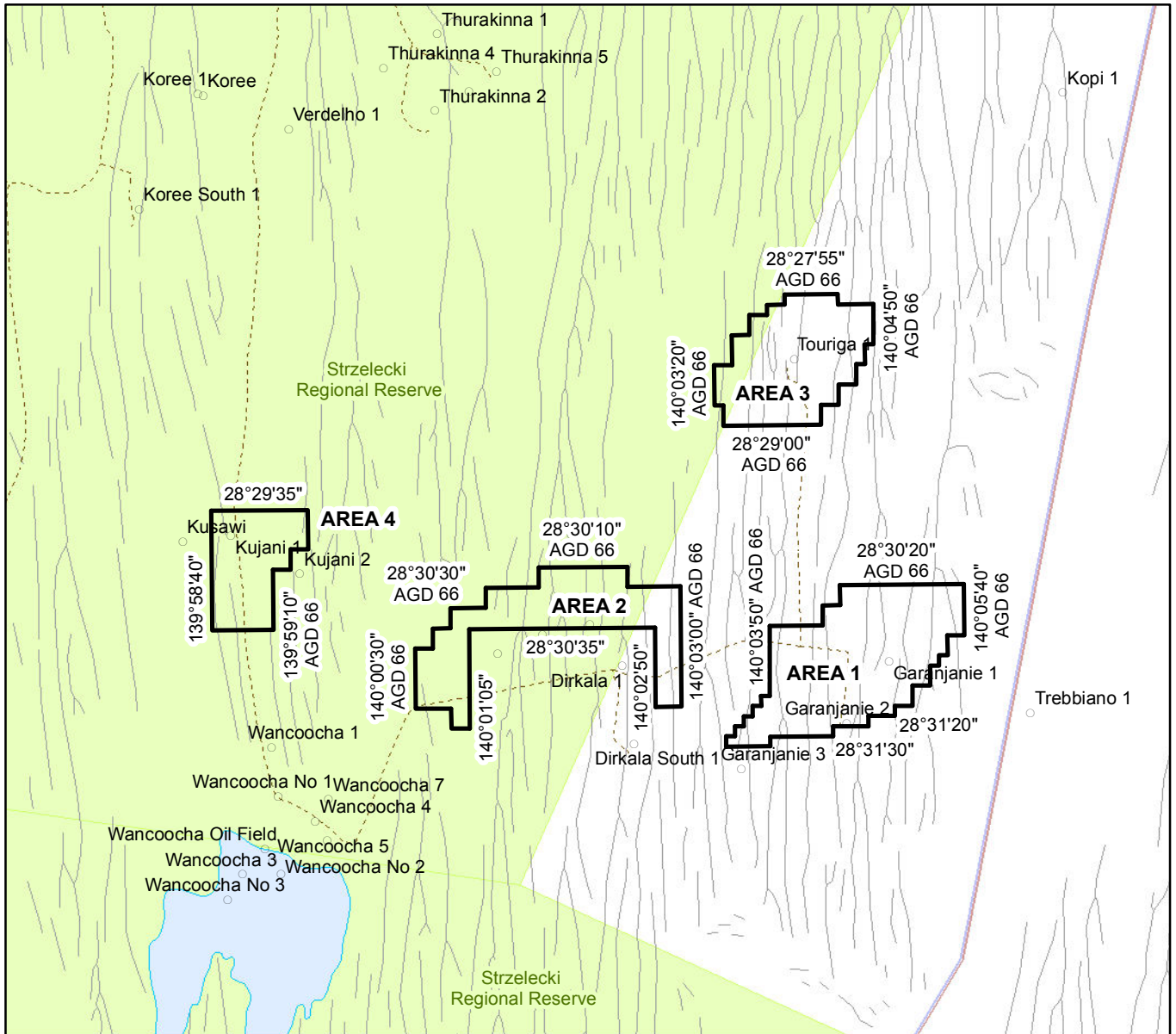
Commencing at a point being the intersection of latitude 28°27'55"S AGD66 and longitude 140°04'00"E AGD66, thence east to longitude 140°04'30"E AGD66, south to latitude 28°28'00"S AGD66, east to longitude 140°04'50"E AGD66, south to latitude 28°28'20"S AGD66, west to longitude 140°04'45"E AGD66, south to latitude 28°28'30"S AGD66, west to longitude 140°04'40"E AGD66, south to latitude 28°28'40"S AGD66, west to longitude 140°04'30"E AGD66, south to latitude 28°28'50"S AGD66, west to longitude 140°04'20"E AGD66, south to latitude 28°29'00"S AGD66, west to longitude 140°03'25"E AGD66,

north to latitude 28°28'50"S AGD66, west to longitude 140°03'20"E AGD66,  
north to latitude 28°28'30"S AGD66, east to longitude 140°03'30"E AGD66,  
north to latitude 28°28'15"S AGD66, east to longitude 140°03'40"E AGD66,  
north to latitude 28°28'05"S AGD66, east to longitude 140°03'50"E AGD66,  
north to latitude 28°28'00"S AGD66, east to longitude 140°04'00"E AGD66,  
and north to the point of commencement.

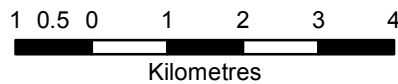
#### AREA 4

Commencing at a point being the intersection of latitude 28°29'35"S GDA94  
and longitude 139°58'40"E GDA94, thence east to longitude 139°59'30"E AGD66,  
south to latitude 28°30'00"S AGD66, west to longitude 139°59'20"E AGD66,  
south to latitude 28°30'10"S AGD66, west to longitude 139°59'10"E AGD66,  
south to latitude 28°30'40"S AGD66, west to longitude 139°58'40"E GDA94,  
and north to the point of commencement.

AREA: **15** square kilometres approximately.



SCALE 1: 100 000



Note: There is no warranty that the boundary of this licence is correct in relation to other features of the map. The boundary is to be ascertained by reference to the Geocentric Datum of Australia (GDA94) and the schedule.

THE PLAN HEREINBEFORE REFERRED TO  
**ASSOCIATED ACTIVITIES LICENCE NO: 178**

