

**INDEX OF DOCUMENTS HELD ON THE PUBLIC REGISTER
ASSOCIATED ACTIVITIES LICENCE AAL 263**

1. 14 January 2019 Grant of Associated Activities Licence AAL 263.

Interests in the licence are:-

Santos Limited	40.70%
Delhi Petroleum Pty Ltd	20.21%
Lattice Energy Limited	13.19%
Vamgas Pty Ltd	8.51%
Santos (NARNL Cooper) Pty Ltd	4.75%
Bridge Oil Developments Pty Ltd	3.99%
Alliance Petroleum Australia Pty Ltd	3.97%
Basin Oil Pty Ltd	2.10%
Reef Oil Pty Ltd	1.97%
Santos Petroleum Pty Ltd	0.40%
Santos (BOL) Pty Ltd	0.21%

2. 14 January 2019 Memorandum entering the grant of licence on the public register.

3. 17 January 2019 Gazettal of grant of licence.

Navy Charts affected: Aus 130, Aus 139 and Aus 781
 Publication affected: Australian Pilot Volume 1 (Fifth Edition 2017) pages 399 to 401 and 409
 Dated: 9 January 2019

GORDON PANTON
 Manager Maritime Safety
 Department of Planning, Transport and Infrastructure

FP 2012/0105
www.flindersports.com.au

DPTI 2017/02277/01
www.dpti.sa.gov.au

PETROLEUM AND GEOTHERMAL ENERGY ACT 2000

GRANT OF ASSOCIATED ACTIVITIES LICENCE AAL 263

(Adjunct to Petroleum Production Licence PPL 18)

Notice is hereby given that the undermentioned Associated Activities Licence has been granted with effect from 14 January 2019, under the provisions of the *Petroleum and Geothermal Energy Act 2000*, pursuant to delegated powers dated 29 June 2018.

No of Licence	Licencees	Area Km ²	Locality	Reference
AAL 263	Santos Limited Vamgas Pty Ltd Alliance Petroleum Australia Pty Ltd Reef Oil Pty Ltd Santos Petroleum Pty Ltd Bridge Oil Developments Pty Ltd Santos (BOL) Pty Ltd Lattice Energy Limited Delhi Petroleum Pty Ltd Basin Oil Pty Ltd Santos (NARNL Cooper) Pty Ltd	35.16	Cooper Basin	MER-2018/1249

Description of Area

All that part of the State of South Australia, bounded as follows:

Commencing at a point being the intersection of latitude 27°32'14" S GDA94 and longitude 140°00'00" E AGD66, thence east to longitude 140°07'00" E Clarke 1858, south to latitude 27°33'00" S Clarke 1858, west to longitude 140°06'00" E Clarke 1858, south to latitude 27°33'50" S AGD66, west to longitude 140°04'30" E AGD66, south to latitude 27°34'00" S AGD66, west to longitude 140°04'20" E AGD66, south to latitude 27°34'10" S AGD66, west to longitude 140°03'00" E Clarke 1858, north to latitude 27°34'00" S Clarke 1858, west to longitude 140°00'00" E Clarke 1858, south to latitude 27°34'00" S GDA94, west to longitude 139°59'00" E GDA94, north to latitude 27°33'00" S GDA94, east to longitude 140°00'00" E AGD66 and north to the point of commencement.

AREA: 35.16 square kilometres approximately

Dated: 14 January 2019

BARRY A. GOLDSTEIN
 Executive Director
 Energy Resources Division
 Department for Mining and Energy
 Delegate of the Minister for Energy and Mining

ROADS (OPENING AND CLOSING) ACT 1991

SECTION 24

Notice of Confirmation of Road Process Order

Road Closure – Public Roads, Normanville

BY Road Process Order made on 24 September 2018, the District Council of Yankalilla ordered that:

- Public Roads situated adjoining the western boundary of Allotment 460 in Filed Plan 165179 Hundred of Yankalilla, more particularly delineated and lettered 'A' and 'B' in Preliminary Plan 17/0055 be closed.
- The whole of the land subject to closure lettered 'A' and 'B' be retained by the District Council of Yankalilla in accordance with the Application for Document of Title dated 5 September 2018.

On 22 November 2018 that order was confirmed by the Minister for Transport, Infrastructure and Local Government conditionally upon the deposit by the Registrar-General of Deposited Plan 119735 being the authority for the new boundaries.

Pursuant to section 24 of the Roads (Opening and Closing) Act 1991, NOTICE of the Order referred to above and its confirmation is hereby given.

Dated: 17 January 2019

M. P. BURDETT
 Surveyor-General

DPTI: 2017/20859/01

Petroleum and Geothermal Energy Act 2000
S.115

MEMORANDUM

ASSOCIATED ACTIVITIES LICENCE
AAL 263

1. This Licence granted on 14 January 2019 is hereby entered on the public register.
2. Interests in the licence are:-

Santos Limited	40.70%
Delhi Petroleum Pty Ltd	20.21%
Lattice Energy Limited	13.19%
Vamgas Pty Ltd	8.51%
Santos (NARNL Cooper) Pty Ltd	4.75%
Bridge Oil Developments Pty Ltd	3.99%
Alliance Petroleum Australia Pty Ltd	3.97%
Basin Oil Pty Ltd	2.10%
Reef Oil Pty Ltd	1.97%
Santos Petroleum Pty Ltd	0.40%
Santos (BOL) Pty Ltd	0.21%



BARRY A. GOLDSTEIN
Executive Director
Energy Resources Division
Department for Energy and Mining
Delegate of the Minister for Energy and Mining

Date: 14 January 2019

File: MER-2018/1249

Petroleum and Geothermal Energy Act 2000

ASSOCIATED ACTIVITIES LICENCE

AAL 263

I, BARRY ALAN GOLDSTEIN, Executive Director, Energy Resources Division, Department for Energy and Mining, in the State of South Australia, pursuant to the provisions of the *Petroleum and Geothermal Energy Act 2000* and all other enabling powers, for and on behalf of Dan van Holst Pellekaan, Minister for Energy and Mining (Minister), pursuant to delegated powers dated 29 June 2018, HEREBY GRANT to:

Santos Limited	ACN 007 550 923
Vamgas Pty Ltd	ACN 006 245 110
Alliance Petroleum Australia Pty Ltd	ACN 004 559 951
Reef Oil Pty Ltd	ACN 000 646 800
Santos Petroleum Pty Ltd	ACN 000 146 369
Bridge Oil Developments Pty Ltd	ACN 001 152 049
Santos (BOL) Pty Ltd	ACN 000 670 575
Lattice Energy Limited	ACN 007 845 338
Delhi Petroleum Pty Ltd	ACN 007 854 686
Basin Oil Pty Ltd	ACN 000 628 017
Santos (NARNL Cooper) Pty Ltd	ACN 004 761 255

(hereinafter referred to as the Licensees) an Associated Activities Licence as an adjunct to Petroleum Production Licence PPL 18 in respect of the area set out below, to have effect from *14 January 2019* and to expire on *13 January 2020* and carrying the right of renewal subject to the provisions of the *Petroleum and Geothermal Energy Act 2000*.

BAE 14/1/19

DESCRIPTION OF AREA

The land comprised in this licence is that part of the State of South Australia described in the Schedule hereto.

CONDITIONS

1. During the term of the licence, the Licensees may carry out or cause to be carried out, the Brolga-Quartpot 3D Seismic Survey within the land described in the Schedule hereto.
2. Pursuant to Section 74 of the Act the regulated activities to be carried out pursuant to this Licence are classified as requiring low level official surveillance.
3. The Licensees must:
 - (a) upon commencement of regulated activities under this licence, maintain in force during the term of this licence public liability insurance to cover regulated activities under this licence (including sudden and accidental pollution) in the name of the Licensees for a sum not less than twenty million dollars (\$20,000,000.00) or such greater sum as specified by the Minister, and make such amendments to the terms and conditions of the insurance as the Minister may from time to time require;

- (b) upon request by the Minister, provide the Minister with a cover note or certificate of currency of the insurance policy referred to in paragraph (a).
4. The Minister in specifying the levels of insurance accepts no liability for the completeness of their listing, the adequacy of the sum insured, the limit of liability, the scoped coverage, or the conditions or exclusions of these insurances in respect to how they may or may not respond to any loss, damage or liability.

Date: 14 January 2019



.....
BARRY A. GOLDSTEIN
Executive Director
Energy Resources Division
Department for Energy and Mining
Delegate of the Minister for Energy and Mining

EXECUTED BY THE LICENSEES:

Signed for and on behalf of:

Santos Limited (ACN 007 550 923)
Vamgas Pty Ltd (ACN 006 245 110)
Alliance Petroleum Australia Pty Ltd (ACN 004 559 951)
Reef Oil Pty Ltd (ACN 000 646 800)
Santos Petroleum Pty Ltd (ACN 000 146 369)
Bridge Oil Developments Pty Ltd (ACN 001 152 049)
Santos (BOL) Pty Ltd (ACN 000 670 575)
Basin Oil Pty Ltd (ACN 000 628 017)
Santos (NARNL Cooper) Pty Ltd (ACN 004 761 255)

By its authorised representative:




.....
Signature of Director ~~authorised~~ representative

SANDY J WATERS

.....
[Print Name of authorised representative]

EXECUTED by Lattice Energy Limited (ACN 007 845 338)

~~in accordance with Section 127 of the~~ by its authorised representative
~~Corporations Act 2001 (Cth):~~



.....
Signature of Director ~~authorised~~ representative


DAVID CAPON

.....
[Print Name of Director] ~~authorised~~ representative

.....
[Print Name of Director/Secretary*]
(*delete the inapplicable)

EXECUTED by Delhi Petroleum Pty Ltd (ACN 007 854 686)

~~in accordance with Section 127 of the Corporations Act 2001 (Cth):~~ by its authorised representative


.....
Signature of ~~Director~~

authorised representative

.....
Signature of Director/Secretary*

DAVID CAPON
.....
[Print Name of ~~Director~~

authorised representative

.....
[Print Name of Director/Secretary*]
(*delete the inapplicable)

THE SCHEDULE
ASSOCIATED ACTIVITIES LICENCE

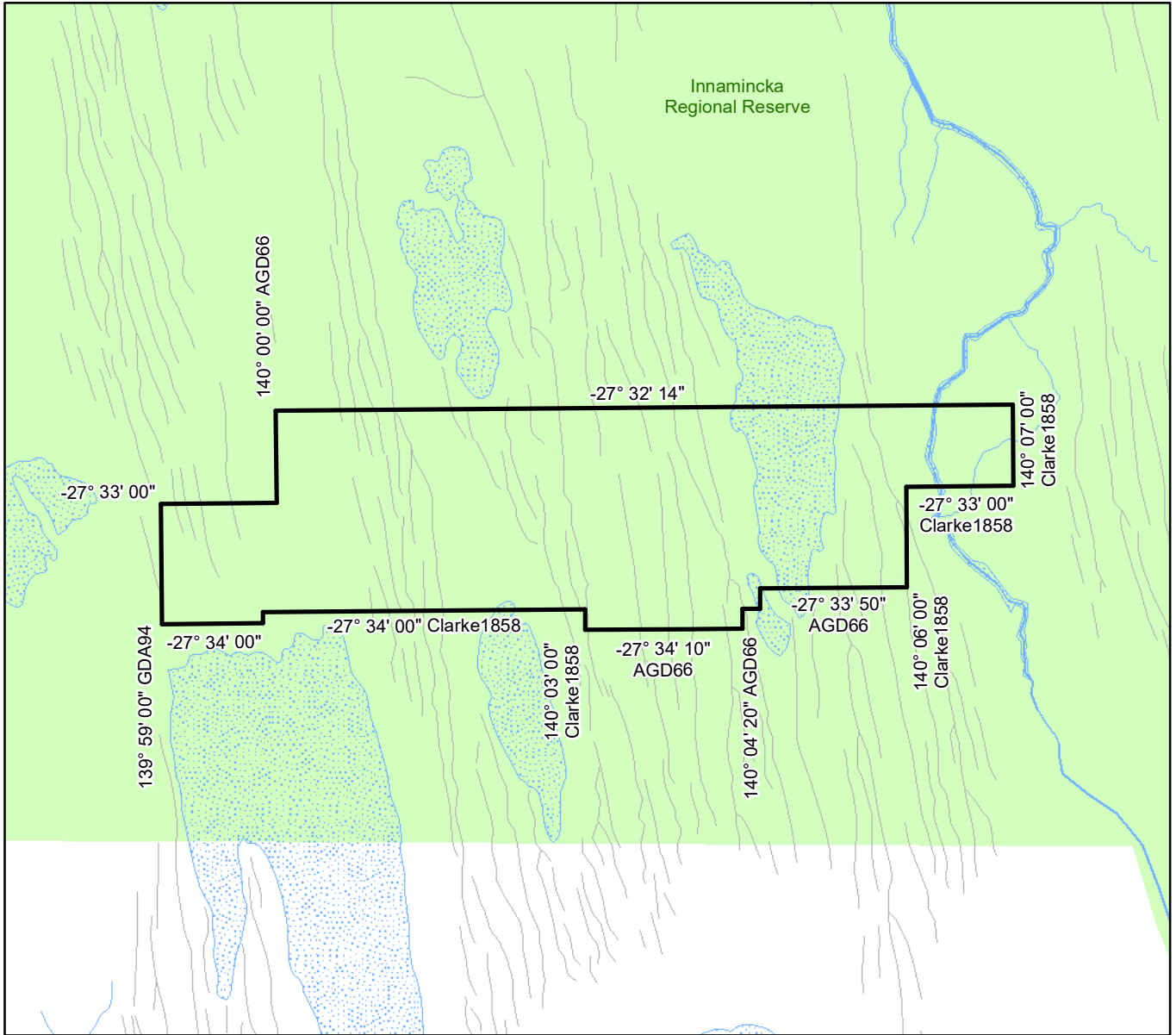
AAL 263

Description of Area

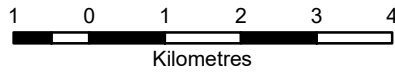
All that part of the State of South Australia, bounded as follows:

Commencing at a point being the intersection of latitude 27°32'14" S GDA94 and longitude 140°00'00" E AGD66, thence east to longitude 140°07'00" E Clarke 1858, south to latitude 27°33'00" S Clarke 1858, west to longitude 140°06'00" E Clarke 1858, south to latitude 27°33'50" S AGD66, west to longitude 140°04'30" E AGD66, south to latitude 27°34'00" S AGD66, west to longitude 140°04'20" E AGD66, south to latitude 27°34'10" S AGD66, west to longitude 140°03'00" E Clarke 1858, north to latitude 27°34'00" S Clarke 1858, west to longitude 140°00'00" E Clarke 1858, south to latitude 27°34'00" S GDA94, west to longitude 139°59'00" E GDA94, north to latitude 27°33'00" S GDA94, east to longitude 140°00'00" E AGD66 and north to the point of commencement.

AREA: **35.16** square kilometres approximately



SCALE 1:100,000



Note: There is no warranty that the boundary of this licence is correct in relation to other features of the map. The boundary is to be ascertained by reference to the Australian Geodetic Datum (AGD66), the Geocentric Datum of Australia (GDA94) and the schedule.

THE PLAN HEREINBEFORE REFERRED TO
ASSOCIATED ACTIVITIES LICENCE NO: 263