

**INDEX OF DOCUMENTS HELD ON THE PETROLEUM REGISTER FOR  
PRELIMINARY SURVEY LICENCE PSL 33**

1. 16 September 2014 Grant of Preliminary Survey Licence PSL 33  
  
Interests in the Licence are:  
APT Pipelines Limited 100%  
  
Expiry Date: 31 July 2015
2. 16 September 2014 Memorandum entering PSL 33 on the public register.
3. 25 September 2014 Gazettal of Grant of PSL 33.

## PETROLEUM AND GEOTHERMAL ENERGY ACT 2000

*Grant of Preliminary Survey Licence—PSL 33*

NOTICE is hereby given that the abovementioned Preliminary Survey Licence has been granted with effect from 1 August 2014, under the provisions of the Petroleum and Geothermal Energy Act 2000, pursuant to delegated powers dated 21 March 2012.

No. of Licence	Licensee	Locality	Date of Expiry	Approximate Area in km <sup>2</sup>
PSL 33	APT Pipelines Limited	Cooper Basin	31 July 2015	5 894.44

*General Description of the Licence Area*

All that part of the State of South Australia, bounded as follows:

A line joining points of co-ordinates set out in the following table:

*Area 1*

492704mE	7124170mN
490480mE	7110376mN
495615mE	7101979mN
500021mE	7094135mN
501081mE	7087242mN
529094mE	7042693mN
539487mE	7021604mN
549169mE	6997718mN
555056mE	6997850mN
619534mE	7008611mN
640071mE	7002005mN
664301mE	6983247mN
675949mE	6962996mN
676384mE	6950823mN
590272mE	6976141mN
575750mE	6981670mN
541380mE	6991007mN
537088mE	6997478mN
514977mE	7040854mN
482975mE	7101974mN
480033mE	7106693mN
482570mE	7124464mN
492704mE	7124170mN

But excluding a line joining points of co-ordinates set out in the following table:

565117mE	6993721mN
619016mE	7003564mN
637916mE	6997458mN
660112mE	6980461mN
669146mE	6962878mN
565117mE	6993721mN

All co-ordinates in GDA94, Zone 53.

A line joining points of co-ordinates set out in the following table:

*Area B*

212152.26mE	6962318.57mN
246267.07mE	6937406.04mN
265502.95mE	6916325.11mN
293919.68mE	6902245.23mN
303052.72mE	6902134.97mN
310581.08mE	6897541.24mN
386287.19mE	6897901.32mN
426341.73mE	6889980.45mN
423571.17mE	6883754.24mN
386580.07mE	6887852.09mN
306978.81mE	6887526.22mN
301253.25mE	6892297.18mN
293969.69mE	6892246.50mN
266547.32mE	6900381.42mN
236687.98mE	6934611.92mN
212279.15mE	6952311.28mN
212152.26mE	6962318.57mN

All co-ordinates in GDA94, Zone 54.

Area: 5 894.44 km<sup>2</sup> approximately.

Dated 16 September 2014.

B. A. GOLDSTEIN,  
Executive Director,  
Energy Resources Division,  
Department of State Development,  
Delegate of the Minister for Mineral Resources and Energy

**Petroleum and Geothermal Energy Act 2000**  
**S.115**

**MEMORANDUM**

**PRELIMINARY SURVEY LICENCE**  
**PSL 33**

1. This Licence granted with effect from 1 August 2014 is hereby entered on the public register.

2. Interests in the licence are:-

APT Pipelines Limited	100%
-----------------------	------



**BARRY A. GOLDSTEIN**  
**Executive Director**  
**Energy Resources Division**  
**Department of State Development**  
**Delegate of the Minister for Mineral Resources and Energy**

Date: 16 September 2014

File: F2014/000855

# ***Petroleum and Geothermal Energy Act 2000***

## **PRELIMINARY SURVEY LICENCE**

### **PSL 33**

I, BARRY ALAN GOLDSTEIN, Executive Director Energy Resources Division, Department of State Development, in the State of South Australia, pursuant to the provisions of the *Petroleum and Geothermal Energy Act 2000* and all other enabling powers, for and on behalf of Tom Koutsantonis, Minister for Mineral Resources and Energy (Minister), pursuant to delegated powers dated 21 March 2012, HEREBY GRANT to:

**APT Pipelines Limited**  
ACN 009 666 700

(hereinafter referred to as the Licensee), a Licence to conduct pipeline preliminary survey activities described in this Licence subject to the following terms and conditions:

#### **1. INTERPRETATION**

- 1.1 Unless the contrary intention appears, words defined in the *Petroleum and Geothermal Energy Act 2000* or in the *Petroleum and Geothermal Energy Regulations 2013* have the same meaning for the purposes of this Licence.
- 1.2 The "Act" means the *Petroleum and Geothermal Energy Act 2000* and refers to that Act as amended from time to time and any Act enacted in substitution for that Act.
- 1.3 The "Regulations" means the *Petroleum and Geothermal Energy Regulations 2013* and refers to those regulations as amended from time to time and any regulations or other statutory instruments made in substitution for those regulations.
- 1.4 A reference to a "Statement of Environmental Objectives" is a reference to any Statement of Environmental Objectives for the time being approved under the Act in respect of the pipeline preliminary survey activities.
- 1.5 A reference to the "Minister" is a reference to the Minister to whom the administration of the Act is for the time being committed.
- 1.6 The obligations of the Licensee and the powers of the Minister under the terms and conditions of this Licence are to be construed as being consistent with and as cumulative upon the obligations of the Licensee and the powers of the Minister and any other office holder under the Act, the Regulations and any applicable Statement of Environmental Objectives.

#### **2. TERM**

The term of this licence is one (1) year commencing on 1st August 2014,  
and expiring on 31st July 2015.

BAG 16/9/14



### **3. COMPLIANCE**

The Licensee shall at all times comply with:-

- a) the provisions of the Act and of any Regulations for the time being and from time to time in force under the Act; and
- b) all directions given to it under the Act or the Regulations for the time being and from time to time in force under the Act.

### **4. GENERAL DESCRIPTION OF PRELIMINARY SURVEY LICENCE**

Preliminary survey activities are authorised in all that part of the State of South Australia, described in the Schedule hereto.

### **5. AUTHORISED ACTIVITIES**

The Preliminary Survey Licence authorises the following activities:

- Land Survey;
- Geo-technical Survey;
- Ecological Survey; and
- Heritage Survey,

as identified in the Statement of Environmental Objectives.

### **6. EXCLUSIONS**

The terms and conditions of this Preliminary Survey Licence do not authorise activities of the kind which would constitute activities incorporated in the definition of "mine" in the *Native Title Act 1993 (Commonwealth)*.

### **7. CLASSIFICATION OF REGULATED ACTIVITIES**

Pursuant to Section 74 of the Act the regulated activities to be carried out pursuant to this Licence are classified as requiring low level official surveillance.

### **8. INSURANCE**

8.1 The Licensee must:

- (a) upon commencement of regulated activities under this licence, maintain in force during the term of this licence public liability insurance to cover regulated activities under this licence (including sudden and accidental pollution) in the name of the Licensee for a sum not less than twenty million dollars (\$20,000,000.00) or such greater sum as specified by the Minister, and make such amendments to the terms and conditions of the insurance as the Minister may from time to time require;
- (b) upon request by the Minister, provide the Minister with a cover note or certificate of currency of the insurance policy referred to in paragraph (a).

8.2 The Minister in specifying the levels of insurance accepts no liability for the completeness of their listing, the adequacy of the sum insured, the limit of liability, the scoped coverage, the conditions or exclusions of these insurances in respect to how they may or may not respond to any loss, damage or liability.

Date: 16 September 2014

A handwritten signature in black ink, appearing to read 'B. A. Goldstein', with a long horizontal line extending to the right from the end of the signature.

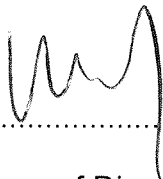
**BARRY A. GOLDSTEIN**  
**Executive Director**  
**Energy Resources Division**  
**Department of State Development**  
**Delegate of the Minister for Mineral Resources and Energy**

**EXECUTED BY THE LICENSEE:**

**EXECUTED** by APT Pipelines Limited (ACN 009 666 700)

in accordance with Section 127 of the


*Corporations Act 2001 (Cth)*:



.....  
Signature of Director

.....  
Michael McCormack

.....  
[Print Name of Director]



.....  
Signature of Director/Secretary\*

**M. T. Knapman**  
**Company Secretary**

.....  
[Print Name of Director/Secretary\*]

(\*delete the inapplicable)

# PRELIMINARY SURVEY LICENCE

## PSL 33

### THE SCHEDULE

#### Description of Area

A line joining points of coordinates set out in the following table:

##### AREA A

492704mE	7124170mN
490480mE	7110376mN
495615mE	7101979mN
500021mE	7094135mN
501081mE	7087242mN
529094mE	7042693mN
539487mE	7021604mN
549169mE	6997718mN
555056mE	6997850mN
619534mE	7008611mN
640071mE	7002005mN
664301mE	6983247mN
675949mE	6962996mN
676384mE	6950823mN
590272mE	6976141mN
575750mE	6981670mN
541380mE	6991007mN
537088mE	6997478mN
514977mE	7040854mN
482975mE	7101974mN
480033mE	7106693mN
482570mE	7124464mN
492704mE	7124170mN

But excluding a line joining points of coordinates set out in the following table

565117mE	6993721mN
619016mE	7003564mN
637916mE	6997458mN
660112mE	6980461mN
669146mE	6962878mN
565117mE	6993721mN

All coordinates in GDA94, Zone 53

A line joining points of coordinates set out in the following table:

##### AREA B

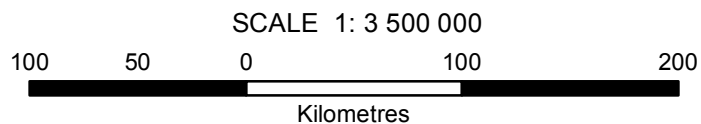
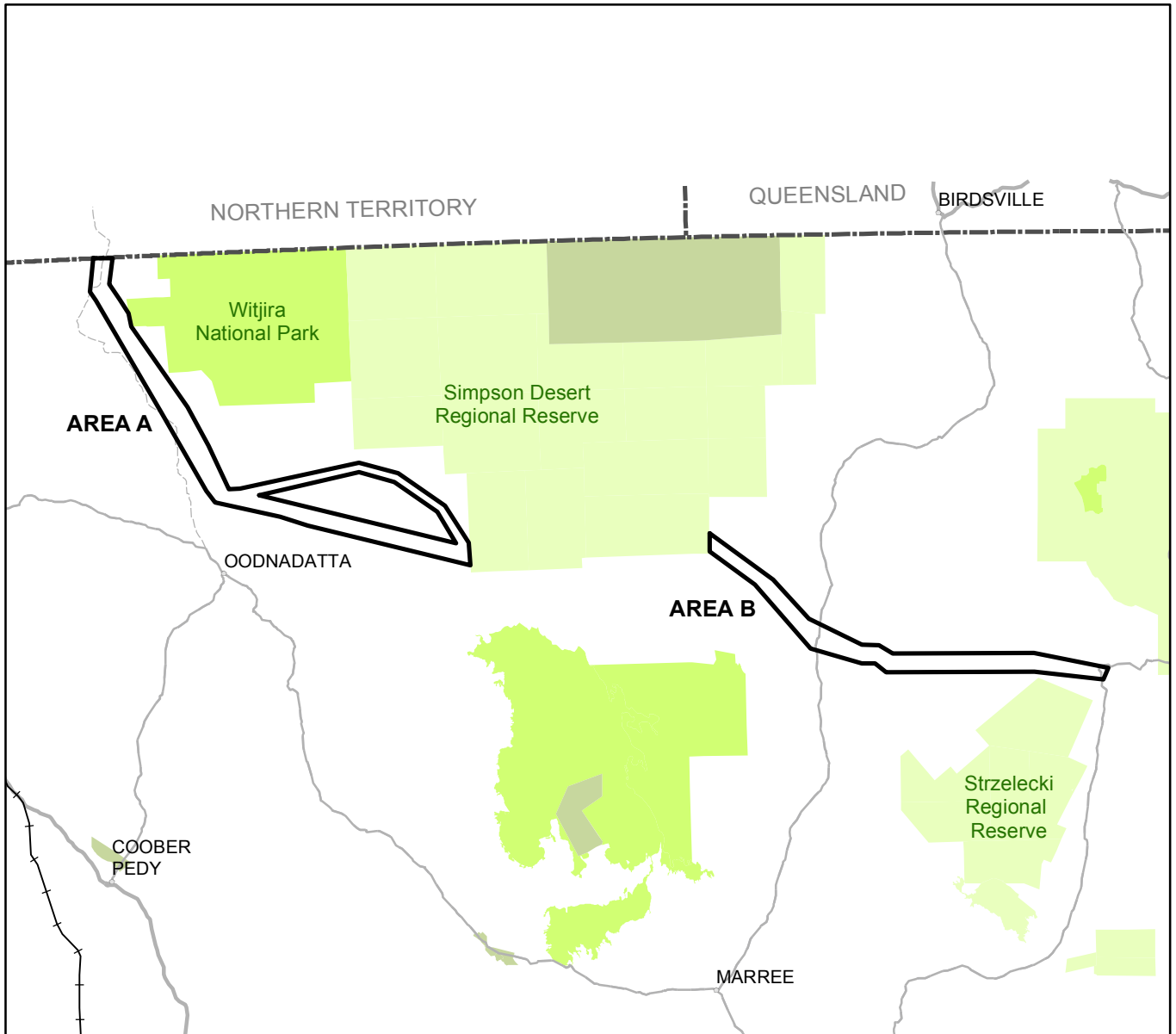
212152.26mE	6962318.57mN
246267.07mE	6937406.04mN
265502.95mE	6916325.11mN
293919.68mE	6902245.23mN
303052.72mE	6902134.97mN
310581.08mE	6897541.24mN
386287.19mE	6897901.32mN
426341.73mE	6889980.45mN



423571.17mE 6883754.24mN  
386580.07mE 6887852.09mN  
306978.81mE 6887526.22mN  
301253.25mE 6892297.18mN  
293969.69mE 6892246.50mN  
266547.32mE 6900381.42mN  
236687.98mE 6934611.92mN  
212279.15mE 6952311.28mN  
212152.26mE 6962318.57mN

All coordinates in GDA94, Zone 54

AREA: **5894.44** square kilometres approximately.



Note: There is no warranty that the boundary of this licence is correct in relation to other features of the map. The boundary is to be ascertained by reference to the Geocentric Datum of Australia (GDA94) and the schedule.

THE PLAN HEREINBEFORE REFERRED TO

**PRELIMINARY SURVEY LICENCE NO: 33**