

**INDEX OF DOCUMENTS HELD ON THE PETROLEUM REGISTER FOR
ASSOCIATED ACTIVITIES LICENCE AAL 208**

1. 3 September 2014 Grant of Associated Activities Licence AAL 208.

Interests in the licence are:-

Stuart Petroleum Pty Ltd 100%
2. 3 September 2014 Memorandum entering grant of licence on the public register.
3. 11 September 2014 Gazettal of grant of licence.
4. 11 November 2014 Memorandum entering notation of the following registrable dealing on the public register.

Deed of Assignment and Assumption – PEL 637 and PRL 106 dated 27 June 2014 between Stuart Petroleum Pty Ltd and Origin Energy Resources Limited.

Interests in the licence area:

Stuart Petroleum Pty Ltd 60%
Origin Energy Resources Limited 40%

**Petroleum and Geothermal Energy Act 2000
S.115**

MEMORANDUM

**ASSOCIATED ACTIVITIES LICENCES
AALs 208 and 211**

SA 2014-72 Notation of registrable dealing as evidenced by Deed of Assignment and Assumption – PEL 637 and PRL 106 dated 27 June 2014 between Stuart Petroleum Pty Ltd and Origin Energy Resources Limited is hereby entered on the public register.

Interests in the licence are:

Stuart Petroleum Pty Ltd	60%
Origin Energy Resources Limited	40%



**BARRY A. GOLDSTEIN
Executive Director
Energy Resources Division
Department of State Development
Delegate of the Minister for Mineral Resources and Energy**

Date: 11 November 2014

Ref: F2014/000579
F2014/000984

PETROLEUM AND GEOTHERMAL ENERGY ACT 2000

*Grant of Associated Activities Licence—AAL 208**(Adjunct to Petroleum Exploration Licence PEL 637)*

NOTICE is hereby given that the undermentioned Associated Activities Licence has been granted with effect from 3 September 2014, under the provisions of the Petroleum and Geothermal Energy Act 2000, pursuant to delegated powers dated 21 March 2012.

No. of Licence	Licensee	Date of Expiry	Locality	Reference
AAL 208	Stuart Petroleum Pty Ltd	2 September 2015	Cooper Basin	F2014/000579

Description of Area

All that part of the State of South Australia, bounded as follows:

Area A

Commencing at a point being the intersection of latitude 27°59'15"S GDA 94 and longitude 140°48'20"E GDA 94, thence east to longitude 140°53'20"E AGD 66, south to latitude 28°00'20"S AGD 66, west to longitude 140°50'20"E GDA 94, north to latitude 27°59'45"S GDA 94, west to longitude 140°48'20"E GDA 94, and north to the point of commencement.

Area B

Commencing at a point being the intersection of latitude 28°07'00"S GDA 94 and longitude 140°41'10"E GDA 94, thence east to longitude 140°42'00"E Clarke 1858, south to latitude 28°08'00"S Clarke 1858, west to longitude 140°41'10"E GDA 94, and north to the point of commencement.

Area: 14.38 km² approximately.

Dated 3 September 2014.

B. A. GOLDSTEIN,
Executive Director,
Energy Resources Division,
Department of State Development,
Delegate of the Minister for Mineral Resources and Energy


Petroleum and Geothermal Energy Act 2000
S.115

MEMORANDUM

ASSOCIATED ACTIVITIES LICENCE
AAL 208

1. This Licence granted on 3 September 2014 is hereby entered on the public register.
2. Interests in the licence are:-

Stuart Petroleum Pty Ltd	100%
--------------------------	------



BARRY A. GOLDSTEIN
Executive Director
Energy Resources Division
Department of State Development
Delegate of the Minister for Mineral Resources and Energy

Date: 3 September 2014

File: F2014/000579

Petroleum and Geothermal Energy Act 2000

ASSOCIATED ACTIVITIES LICENCE

AAL 208

I, BARRY ALAN GOLDSTEIN, Executive Director, Energy Resources Division, Department of State Development, in the State of South Australia, pursuant to the provisions of the *Petroleum and Geothermal Energy Act 2000* and all other enabling powers, for and on behalf of Tom Koutsantonis, Minister for Mineral Resources and Energy (Minister), pursuant to delegated powers dated 21 March 2012, HEREBY GRANT to:

Stuart Petroleum Pty Ltd
ACN 059 146 226

(hereinafter referred to as the Licensee) an Associated Activities Licence as an adjunct to Petroleum Exploration Licence PEL 637 in respect of the area set out below, to have effect from *3 September 2014* and to expire on *2 September 2015* and carrying the right of renewal subject to the provisions of the *Petroleum and Geothermal Energy Act 2000*.

DESCRIPTION OF AREA

The land comprised in this licence is that part of the State of South Australia described in the Schedule hereto.

CONDITIONS

1. During the term of the licence, the Licensee may carry out or cause to be carried out the Wilpinnie 3D Seismic Survey within the area as defined in the Schedule hereto.
2. Pursuant to Section 74 of the Act all regulated activities authorised by this licence are classified as requiring high level official surveillance, unless the Licensee satisfies the Minister that, in view of the Licensee's demonstrated competence to comply with the requirements of the Act and the conditions of this Licence, the activities should be classified as requiring low level official surveillance.
 - 2.1 The Minister's prior written approval is required for activities requiring high level official surveillance in accordance with the Regulation 19 of the Regulations to the Act.
3. The Licensee must:
 - (a) upon commencement of regulated activities under this licence, maintain in force during the term of this licence public liability insurance to cover regulated activities under this licence (including sudden and accidental pollution) in the name of the Licensee for a sum not less than twenty million dollars (\$20,000,000.00) or such greater sum as specified by the Minister, and make such amendments to the terms and conditions of the insurance as the Minister may from time to time require;
 - (b) upon request by the Minister, provide the Minister with a cover note or certificate of currency of the insurance policy referred to in paragraph (a).

4. The Minister in specifying the levels of insurance accepts no liability for the completeness of their listing, the adequacy of the sum insured, the limit of liability, the scoped coverage, or the conditions or exclusions of these insurances in respect to how they may or may not respond to any loss, damage or liability.

Date: 3 September 2014



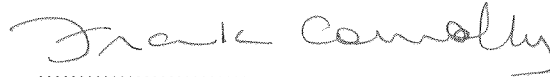
.....
BARRY A. GOLDSTEIN
Executive Director
Energy Resources Division
Department of State Development
Delegate of the Minister for Mineral Resources and Energy

EXECUTED BY THE LICENSEE:

EXECUTED by Stuart Petroleum Pty Ltd (ACN 059 146 226)
in accordance with Section 127 of the
Corporations Act 2001 (Cth):



.....
Signature of Director



.....
Signature of Director/Secretary*



.....
[Print Name of Director]

FRANCIS LEO CONNOLLY

.....
[Print Name of Director/Secretary*]
(*delete the inapplicable)

THE SCHEDULE
ASSOCIATED ACTIVITIES LICENCE

AAL 208

Description of Area

All that part of the State of South Australia, bounded as follows:

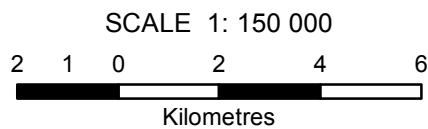
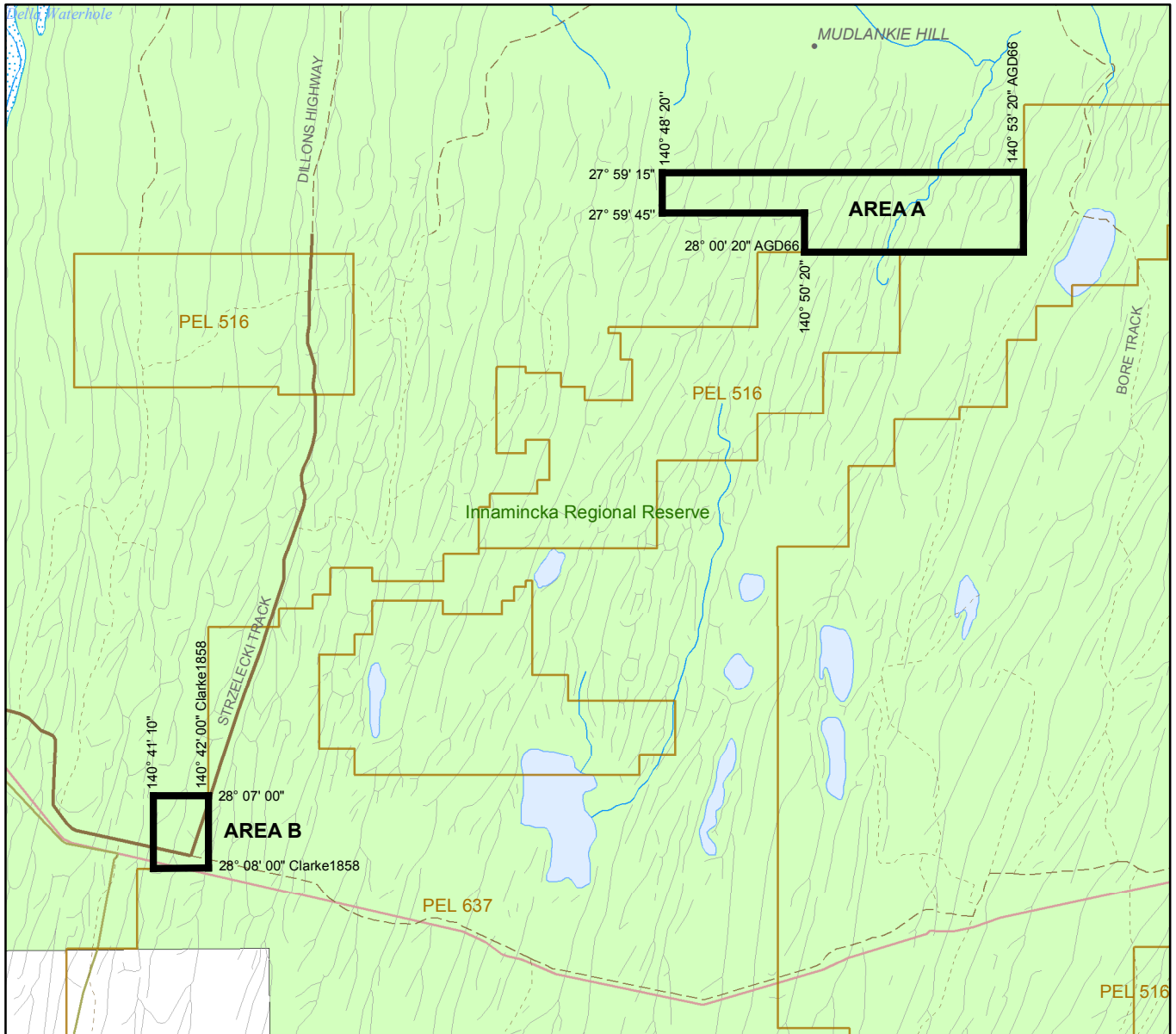
AREA A

Commencing at a point being the intersection of latitude 27°59'15"S GDA 94 and longitude 140°48'20"E GDA 94, thence east to longitude 140°53'20"E AGD 66, south to latitude 28°00'20"S AGD 66, west to longitude 140°50'20"E GDA 94, north to latitude 27°59'45"S GDA 94, west to longitude 140°48'20"E GDA 94, and north to the point of commencement.

AREA B

Commencing at a point being the intersection of latitude 28°07'00"S GDA 94 and longitude 140°41'10"E GDA 94, thence east to longitude 140°42'00"E Clarke 1858, south to latitude 28°08'00"S Clarke 1858, west to longitude 140°41'10"E GDA 94, and north to the point of commencement.

AREA: **14.38** square kilometres approximately



Note: There is no warranty that the boundary of this licence is correct in relation to other features of the map.
 The boundary is to be ascertained by reference to the Clarke 1858 Datum,
 the Australian Geodetic Datum (AGD66), the Geocentric Datum of Australia (GDA94) and the schedule.

THE PLAN HEREINBEFORE REFERRED TO

ASSOCIATED ACTIVITIES LICENCE NO: 208