

**INDEX OF DOCUMENTS HELD ON THE PETROLEUM REGISTER FOR
ASSOCIATED ACTIVITIES LICENCE AAL 155**

- | | |
|---------------------|---|
| 1. 4 February 2010 | Grant of Associated Activities Licence AFL 155

Interests in the licence are:-

Adelaide Energy Limited 100% |
| 2. 4 February 2010 | Memorandum entering grant of licence on the public register. |
| 3. 11 February 2010 | Gazettal of grant of licence. |

PETROLEUM AND GEOTHERMAL ENERGY ACT 2000

*Grant of Associated Activities Licence—AAL 155
(Adjunct to Petroleum Exploration Licence PEL 494)*

NOTICE is hereby given that the undermentioned Associated Activities Licence has been granted under the provisions of the Petroleum and Geothermal Energy Act 2000, pursuant to delegated powers dated 1 October 2009.

No. of Licence	Licensees	Locality	Expiry	Reference
AAL 155	Adelaide Energy Limited	Otway Basin	23 March 2011	F2010/14

Description of Area

All that part of the State of South Australia, bounded as follows:

Commencing at a point being the intersection of latitude 37°12'00"S AGD66 and longitude 140°37'15"E GDA94, thence east to longitude 140°39'35"E GDA94, south to latitude 37°12'05"S GDA94, east to longitude 140°40'00"E GDA94, south to latitude 37°12'15"S GDA94, east to longitude 140°40'25"E GDA94, south to latitude 37°12'25"S GDA94, east to longitude 140°40'40"E GDA94, south to latitude 37°12'35"S GDA94, east to longitude 140°41'00"E GDA94, south to latitude 37°12'45"S GDA94, east to longitude 140°41'15"E GDA94, south to latitude 37°12'55"S GDA94, east to longitude 140°41'25"E GDA94, south to latitude 37°13'05"S GDA94, east to longitude 140°41'35"E GDA94, south to latitude 37°13'15"S GDA94, east to longitude 140°41'45"E GDA94, south to latitude 37°13'30"S GDA94, east to longitude 140°42'00"E GDA94, south to latitude 37°13'40"S GDA94, east to longitude 140°42'10"E GDA94, south to latitude 37°13'50"S GDA94, east to longitude 140°42'25"E GDA94, south to latitude 37°14'05"S GDA94, east to longitude 140°42'35"E GDA94, south to latitude 37°14'20"S GDA94, east to longitude 140°42'40"E GDA94, south to latitude 37°14'45"S GDA94, west to longitude 140°42'05"E GDA94, north to latitude 37°14'40"S GDA94, west to longitude 140°41'30"E GDA94, north to latitude 37°14'35"S GDA94, west to longitude 140°41'20"E GDA94, north to latitude 37°14'30"S GDA94, west to longitude 140°41'05"E GDA94, north to latitude 37°14'20"S GDA94, west to longitude 140°40'50"E GDA94, north to latitude 37°14'15"S GDA94, west to longitude 140°40'30"E GDA94, north to latitude 37°14'10"S GDA94, west to longitude 140°40'05"E GDA94, north to latitude 37°13'30"S GDA94, west to longitude 140°39'45"E GDA94, north to latitude 37°13'25"S GDA94, west to longitude 140°39'25"E GDA94, north to latitude 37°13'15"S GDA94, west to longitude 140°39'10"E GDA94, north to latitude 37°13'05"S GDA94, west to longitude 140°38'50"E GDA94, north to latitude 37°12'55"S GDA94, west to longitude 140°38'35"E GDA94, north to latitude 37°12'45"S GDA94, west to longitude 140°38'20"E GDA94, north to latitude 37°12'40"S GDA94, west to longitude 140°38'05"E GDA94, north to latitude 37°12'35"S GDA94, west to longitude 140°37'55"E GDA94, north to latitude 37°12'30"S GDA94, west to longitude 140°37'40"E GDA94, north to latitude 37°12'20"S GDA94, west to longitude 140°37'30"E GDA94, north to latitude 37°12'10"S GDA94, west to longitude 140°37'15"E GDA94 and north to point of commencement.

Area: 17.5 km² approximately.

Dated 4 February 2010.

ELINOR ALEXANDER,
Acting Director Petroleum and Geothermal
Minerals and Energy Resources
Primary Industries and Resources SA
Delegate of the Minister for Mineral
Resources Development

Petroleum and Geothermal Energy Act 2000
S.115

MEMORANDUM

ASSOCIATED ACTIVITIES LICENCE
AAL 155

1. This Licence granted to Adelaide Energy Limited on 4 February 2010 is hereby entered on the public register.
2. Interests in the licence are:-

Adelaide Energy Limited	100%
-------------------------	------



ELINOR ALEXANDER
A/Director Petroleum and Geothermal
Minerals and Energy Resources
Primary Industries and Resources SA
Delegate of the Minister for Mineral Resources
Development

Date: 4 February 2010


File: F2010/000014

Petroleum and Geothermal Energy Act 2000

ASSOCIATED ACTIVITIES LICENCE AAL 155

I, BARRY ALAN GOLDSTEIN, Director Petroleum and Geothermal, Minerals and Energy Resources, Primary Industries and Resources, in the State of South Australia pursuant to the provisions of the *Petroleum and Geothermal Energy Act 2000* and all other enabling powers, for and on behalf of Paul Holloway, Minister for Mineral Resources Development (Minister), pursuant to delegation dated 1 October 2009, HEREBY GRANT to:

Adelaide Energy Limited
ACN 116 256 823

(hereinafter referred to as the Licensee) an Associated Activities Licence as an adjunct to Petroleum Exploration Licence PEL 494, in respect of the area set out below, to have effect from 4 February 2010 and to expire on 23 March 2011 subject to the provisions of the *Petroleum and Geothermal Energy Act 2000*. 

DESCRIPTION OF AREA


The land comprised in this licence is that part of the State of South Australia described in the Schedule hereto.

CONDITIONS

1. During the term of the licence, the Licensee may carry out or cause to be carried out, geophysical surveys within the area as defined in the Schedule hereto.
2. The Licensee must:
 - (a) upon commencement of regulated activities under this licence, maintain in force during the term of this licence public liability insurance to cover regulated activities under this licence (including sudden and accidental pollution) in the name of the Licensees for a sum not less than twenty million dollars (\$20,000,000.00) or such greater sum as specified by the Minister, and make such amendments to the terms and conditions of the insurance as the Minister may from time to time require;
 - (b) upon request by the Minister, provide the Minister with a cover note or certificate of currency of the insurance policy referred to in paragraph (a).
3. The Minister in specifying the levels of insurance accepts no liability for the completeness of their listing, the adequacy of the sum insured, the limit of liability, the scoped coverage, or the conditions or exclusions of these insurances in respect to how they may or may not respond to any loss, damage or liability.

Date: 4 February 2010

ELINOR ALEXANDER
A/ Director Petroleum
and Geothermal
for



BARRY A. GOLDSTEIN
Director Petroleum and Geothermal
Minerals and Energy Resources
Primary Industries and Resources SA
Delegate of the Minister for Mineral Resources
Development

Signed for and on behalf of **Adelaide Energy Limited** by its authorised representative:

CARL W. DORSCH

Name (print)

Signature

Date

2 / Feb / 2010

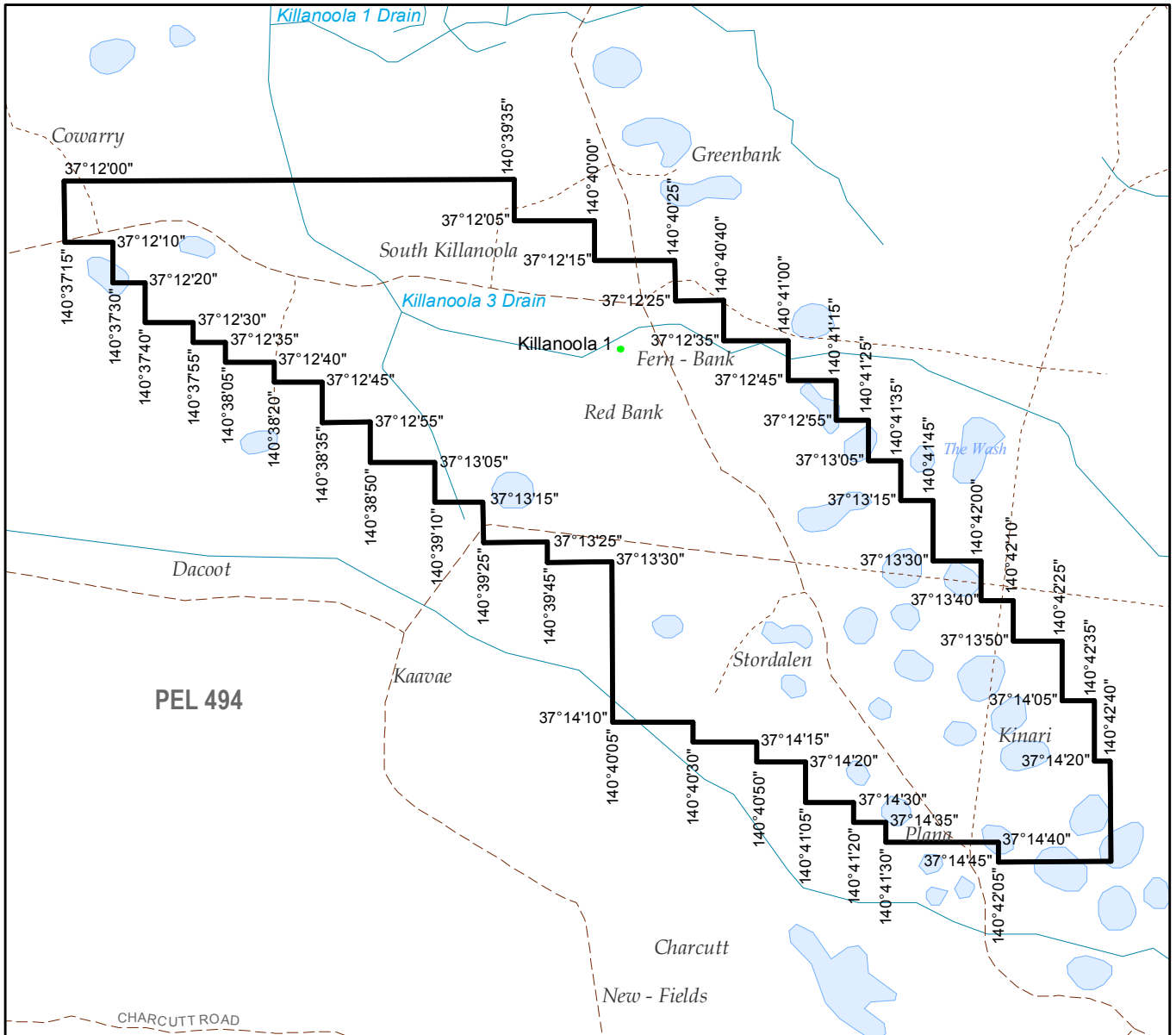
THE SCHEDULE

DESCRIPTION OF AREA

All that part of the State of South Australia, bounded as follows:-

Commencing at a point being the intersection of latitude 37°12'00"S AGD66 and longitude 140°37'15"E GDA94, thence east to longitude 140°39'35"E GDA94, south to latitude 37°12'05"S GDA94, east to longitude 140°40'00"E GDA94, south to latitude 37°12'15"S GDA94, east to longitude 140°40'25"E GDA94, south to latitude 37°12'25"S GDA94, east to longitude 140°40'40"E GDA94, south to latitude 37°12'35"S GDA94, east to longitude 140°41'00"E GDA94, south to latitude 37°12'45"S GDA94, east to longitude 140°41'15"E GDA94, south to latitude 37°12'55"S GDA94, east to longitude 140°41'25"E GDA94, south to latitude 37°13'05"S GDA94, east to longitude 140°41'35"E GDA94, south to latitude 37°13'15"S GDA94, east to longitude 140°41'45"E GDA94, south to latitude 37°13'30"S GDA94, east to longitude 140°42'00"E GDA94, south to latitude 37°13'40"S GDA94, east to longitude 140°42'10"E GDA94, south to latitude 37°13'50"S GDA94, east to longitude 140°42'25"E GDA94, south to latitude 37°14'05"S GDA94, east to longitude 140°42'35"E GDA94, south to latitude 37°14'20"S GDA94, east to longitude 140°42'40"E GDA94, south to latitude 37°14'45"S GDA94, west to longitude 140°42'05"E GDA94, north to latitude 37°14'40"S GDA94, west to longitude 140°41'30"E GDA94, north to latitude 37°14'35"S GDA94, west to longitude 140°41'20"E GDA94, north to latitude 37°14'30"S GDA94, west to longitude 140°41'05"E GDA94, north to latitude 37°14'20"S GDA94, west to longitude 140°40'50"E GDA94, north to latitude 37°14'15"S GDA94, west to longitude 140°40'30"E GDA94, north to latitude 37°14'10"S GDA94, west to longitude 140°40'05"E GDA94, north to latitude 37°13'30"S GDA94, west to longitude 140°39'45"E GDA94, north to latitude 37°13'25"S GDA94, west to longitude 140°39'25"E GDA94, north to latitude 37°13'15"S GDA94, west to longitude 140°39'10"E GDA94, north to latitude 37°13'05"S GDA94, west to longitude 140°38'50"E GDA94, north to latitude 37°12'55"S GDA94, west to longitude 140°38'35"E GDA94, north to latitude 37°12'45"S GDA94, west to longitude 140°38'20"E GDA94, north to latitude 37°12'40"S GDA94, west to longitude 140°38'05"E GDA94, north to latitude 37°12'35"S GDA94, west to longitude 140°37'55"E GDA94, north to latitude 37°12'30"S GDA94, west to longitude 140°37'40"E GDA94, north to latitude 37°12'20"S GDA94, west to longitude 140°37'30"E GDA94, north to latitude 37°12'10"S GDA94, west to longitude 140°37'15"E GDA94, and north to point of commencement.

AREA: 17.5 square kilometres approximately.



SCALE 1:50 000



Note: There is no warranty that the boundary of this licence is correct in relation to other features of the map. The boundary is to be ascertained by reference to the Australian Geodetic Datum (AGD66), the Geocentric Datum of Australia (GDA94) and the schedule.

THE PLAN HEREINBEFORE REFERRED TO

ASSOCIATED ACTIVITIES LICENCE NO: 155



Government of South Australia
Primary Industries and Resources SA

F2010/000014

AREA: 17.5 sq km (approx)