

**INDEX OF DOCUMENTS HELD ON THE PUBLIC REGISTER  
ASSOCIATED ACTIVITIES LICENCE AAL 255**

---

1. 19 December 2017 Grant of Associated Activities Licence AAL 255.  
  
Interests in the licence are:-  
  
Beach Energy Limited 40%  
Great Artesian Oil and Gas Pty Ltd 60%
2. 19 December 2017 Memorandum entering the grant of licence on the public register.
3. 3 January 2018 Gazettal of grant of licence.

## PETROLEUM AND GEOTHERMAL ENERGY ACT 2000

## GRANT OF ASSOCIATED ACTIVITIES LICENCE AAL 251

*(Adjunct to Petroleum Retention Licence PRL 135)*

Notice is hereby given that the undermentioned Associated Activities Licence has been granted with effect from 19 December 2017, under the provisions of the *Petroleum and Geothermal Energy Act 2000*, pursuant to delegated powers dated 31 March 2017.

No of Licence	Licensees	Area Km <sup>2</sup>	Locality	Reference
AAL 251	Victoria Oil Exploration (1977) Pty Ltd Acer Energy Pty Limited	4.56	Cooper Basin	MER-2017/0756

*Description of Area*

A map and GIS data for the description of the area is available from the Department of the Premier and Cabinet website at the following location: <https://map.sarig.sa.gov.au/> or by contacting the Department of the Premier and Cabinet, Energy Resources Division on telephone (08) 8463 3204.

Dated: 19 December 2017

BARRY A. GOLDSTEIN  
Executive Director  
Energy Resources Division  
Department of the Premier and Cabinet  
Delegate of the Minister for Mineral Resources and Energy

## PETROLEUM AND GEOTHERMAL ENERGY ACT 2000

## GRANT OF ASSOCIATED ACTIVITIES LICENCE AAL 255

*(Adjunct to Petroleum Production Licence PPL 260)*

Notice is hereby given that the undermentioned Associated Activities Licence has been granted with effect from 19 December 2017, under the provisions of the *Petroleum and Geothermal Energy Act 2000*, pursuant to delegated powers dated 31 March 2017.

No of Licence	Licensees	Area Km <sup>2</sup>	Locality	Reference
AAL 255	Beach Energy Limited Great Artesian Oil and Gas Pty Ltd	2.77	Cooper Basin	MER-2017/0866

*Description of Area*

All that part of the State of South Australia, bounded as follows:

All coordinates in GDA94, Zone 54

**Area 1**

347925.00mE 6941555.00mN  
348048.00mE 6941152.00mN  
347760.00mE 6941145.00mN  
347409.00mE 6941296.00mN  
347078.00mE 6941179.00mN  
346730.00mE 6941102.00mN  
346491.00mE 6941097.00mN  
346481.00mE 6941893.01mN  
346645.07mE 6941895.08mN  
346644.29mE 6941956.63mN  
346918.38mE 6941960.08mN  
346917.60mE 6942021.63mN  
347082.05mE 6942023.69mN  
347080.51mE 6942146.80mN  
347244.96mE 6942148.86mN  
347242.35mE 6942357.01mN  
347360.00mE 6942376.00mN  
347356.00mE 6942401.00mN  
347662.00mE 6942440.00mN  
347667.00mE 6942408.00mN  
347691.00mE 6942325.00mN  
347776.00mE 6942039.00mN  
347869.00mE 6941719.00mN  
347925.00mE 6941555.00mN

**Area 2**

348125.00mE 6941155.00mN  
348100.00mE 6941154.00mN  
347895.00mE 6941811.00mN  
347715.00mE 6942423.00mN  
347637.00mE 6943110.00mN  
347638.00mE 6943149.00mN  
347647.00mE 6943176.00mN  
347656.00mE 6943198.00mN  
347739.00mE 6943131.00mN  
347898.00mE 6942913.00mN  
348004.00mE 6942691.00mN  
348042.00mE 6942467.00mN  
348046.00mE 6942159.00mN

348013.00mE 6941935.00mN  
 347939.00mE 6941750.00mN  
 348125.00mE 6941155.00mN

**Area 3**

347596.00mE 6943015.00mN  
 347618.00mE 6942817.00mN  
 347629.00mE 6942745.00mN  
 347641.00mE 6942624.00mN  
 347653.00mE 6942515.00mN  
 347241.10mE 6942456.62mN  
 347076.65mE 6942454.55mN  
 347075.10mE 6942577.66mN  
 346855.82mE 6942574.90mN  
 346854.28mE 6942698.01mN  
 346744.64mE 6942696.63mN  
 346743.09mE 6942819.73mN  
 346468.98mE 6942816.28mN  
 346459.00mE 6943613.00mN  
 346758.00mE 6943617.00mN  
 347150.00mE 6943539.00mN  
 347453.00mE 6943364.00mN  
 347617.00mE 6943230.00mN  
 347597.00mE 6943185.00mN  
 347587.00mE 6943143.00mN  
 347587.00mE 6943106.00mN  
 347596.00mE 6943015.00mN

AREA: **2.77** square kilometres approximately

BARRY A. GOLDSTEIN  
 Executive Director  
 Energy Resources Division  
 Department of the Premier and Cabinet  
 Delegate of the Minister for Mineral Resources and Energy

## RETIREMENT VILLAGES ACT 1987

## SECTION 36 (1)

*Voluntary Termination of Retirement Village Scheme*

TAKE NOTICE that I, ZOE BETTISON, Minister for Ageing, pursuant to section 36(1) of the *Retirement Villages Act 1987* (the Act), HEREBY TERMINATE a portion of the Sutherland Court retirement village scheme, known as William Court, situated at 21 Woodville Rd, Woodville, SA, 5453 and comprising all of the land and improvements in Certificate of Title Register Book Volume 5684 Folio 89. I do so being satisfied for the purposes of section 36(2) of the Act that there are no longer any retirement village residents in occupation. The termination will take effect on the date upon which the retirement village endorsement is cancelled.

Dated: 3 November 2017

ZOE BETTISON  
 Minister for Ageing

## RETIREMENT VILLAGES ACT 1987

## SECTION 36 (1)

*Voluntary Termination of Retirement Village Scheme*

TAKE NOTICE that I, ZOE BETTISON, Minister for Ageing, pursuant to section 36(1) of the *Retirement Villages Act 1987* (the Act), HEREBY TERMINATE the St. Andrew's Cottage Homes Incorporated retirement village scheme situated at Russell Street, Strathalbyn SA 5255 and comprising all of the land and improvements in Certificates of Title Register Books Volume 5662 Folio 301, Volume 5708 Folio 859 and Volume 5798 Folio 953. I do so being satisfied for the purposes of section 36(2) of the Act that there were no longer any retirement village residents in occupation. The date of termination was 23 August 2017.

Dated: 27 December 2017

ZOE BETTISON  
 Minister for Ageing

[REPUBLISHED]

In *Government Gazette* No. 81, dated 12 December 2017, the notice appearing on page 4956 is being replaced by the following notice:

## ROADS (OPENING AND CLOSING) ACT 1991

## SECTION 24

## NOTICE OF CONFIRMATION OF ROAD PROCESS ORDER

*Road Closure – Public Road, Ngarkat; Hundred of Shaugh*

BY Road Process Order made on 12 October 2017, the Tatiara District Council ordered that:

1. The whole of the unmade Public Road, adjoining Sections 5 and 8 Hundred of Shaugh, more particularly delineated and lettered 'A' in Preliminary Plan 17/0019 be closed.
2. The closed road described in order (1) will vest in the Crown.

On 7 December 2017 that order was confirmed by the Minister for Transport and Infrastructure conditionally upon the deposit by the Registrar-General of Deposited Plan 115637 being the authority for the new boundaries.

**Petroleum and Geothermal Energy Act 2000**  
**S.115**

**MEMORANDUM**

**ASSOCIATED ACTIVITIES LICENCE**  
**AAL 255**

1. This Licence granted on 19 December 2017 is hereby entered on the public register.
2. Interests in the licence are:-

Beach Energy Limited	40%
Great Artesian Oil and Gas Pty Ltd	60%



**BARRY A. GOLDSTEIN**  
**Executive Director**  
**Energy Resources Division**  
**Department of the Premier and Cabinet**  
**Delegate of the Minister for Mineral Resources and Energy**

Date: 19 December 2017

File: MER-2017/0866

# ***Petroleum and Geothermal Energy Act 2000***

## **ASSOCIATED ACTIVITIES LICENCE**

### **AAL 255**

I, BARRY ALAN GOLDSTEIN, Executive Director, Energy Resources Division, Department of the Premier and Cabinet, in the State of South Australia, pursuant to the provisions of the *Petroleum and Geothermal Energy Act 2000* and all other enabling powers, for and on behalf of Tom Koutsantonis, Minister for Mineral Resources and Energy (Minister), pursuant to delegated powers dated 31 March 2017, HEREBY GRANT to:

**Beach Energy Limited** ACN 007 617 969

**Great Artesian Oil and Gas Pty Ltd** ACN 078 607 682

(hereinafter referred to as the Licensees) an Associated Activities Licence as an adjunct to Petroleum Production Licence PPL 260 in respect of the area set out below, to have effect from *19 December 2017* and subject to the provisions of the *Petroleum and Geothermal Energy Act 2000*. *BAR 19 DEC 17*


### **DESCRIPTION OF AREA**

The land comprised in this licence is that part of the State of South Australia described in the Schedule hereto.

### **CONDITIONS**

1. During the term of the licence, the Licensees may carry out or cause to be carried, the construction, maintenance and operation of a well lease and associated facilities within the land described in the Schedule hereto.
2. Pursuant to Section 74 of the Act the regulated activities to be carried out pursuant to this Licence are classified as requiring low level official surveillance.
3. The Licensees must:
  - (a) upon commencement of regulated activities under this licence, maintain in force during the term of this licence public liability insurance to cover regulated activities under this licence (including sudden and accidental pollution) in the name of the Licensees for a sum not less than twenty million dollars (\$20,000,000.00) or such greater sum as specified by the Minister, and make such amendments to the terms and conditions of the insurance as the Minister may from time to time require;
  - (b) upon request by the Minister, provide the Minister with a cover note or certificate of currency of the insurance policy referred to in paragraph (a).
4. The Minister in specifying the levels of insurance accepts no liability for the completeness of their listing, the adequacy of the sum insured, the limit of liability, the scoped coverage, or the conditions or exclusions of these insurances in respect to how they may or may not respond to any loss, damage or liability.


Date: 19 December 2017



BARRY A. GOLDSTEIN  
Executive Director  
Energy Resources Division  
Department of the Premier and Cabinet  
Delegate of the Minister for Mineral Resources and Energy


**EXECUTED BY THE LICENSEES:**

**EXECUTED** by Beach Energy Limited (ACN 007 617 969)  
in accordance with Section 127 of the  
*Corporations Act 2001 (Cth)*:

  
.....  
Signature of Director

**Glenn Davis**  
Director


.....  
[Print Name of Director]

  
.....  
Signature of Director/Secretary\*

**CATHY OSTER**  
COMPANY SECRETARY


.....  
[Print Name of Director/Secretary\*]  
(\*delete the inapplicable)

**EXECUTED** by Great Artesian Oil and Gas Pty Ltd (ACN 078 607 682)  
in accordance with Section 127 of the  
*Corporations Act 2001 (Cth)*:

  
.....  
Signature of Director

**Morné Engelbrecht**  
Director

.....  
[Print Name of Director]

  
.....  
Signature of Director/Secretary\*

**CATHY OSTER**  
COMPANY SECRETARY

.....  
[Print Name of Director/Secretary\*]  
(\*delete the inapplicable)

**THE SCHEDULE**  
**ASSOCIATED ACTIVITIES LICENCE**  
**AAL 255**

**Description of Area**

All that part of the State of South Australia, bounded as follows:

All coordinates in GDA94, Zone 54

Area 1

347925.00mE	6941555.00mN
348048.00mE	6941152.00mN
347760.00mE	6941145.00mN
347409.00mE	6941296.00mN
347078.00mE	6941179.00mN
346730.00mE	6941102.00mN
346491.00mE	6941097.00mN
346481.00mE	6941893.01mN
346645.07mE	6941895.08mN
346644.29mE	6941956.63mN
346918.38mE	6941960.08mN
346917.60mE	6942021.63mN
347082.05mE	6942023.69mN
347080.51mE	6942146.80mN
347244.96mE	6942148.86mN
347242.35mE	6942357.01mN
347360.00mE	6942376.00mN
347356.00mE	6942401.00mN
347662.00mE	6942440.00mN
347667.00mE	6942408.00mN
347691.00mE	6942325.00mN
347776.00mE	6942039.00mN
347869.00mE	6941719.00mN
347925.00mE	6941555.00mN

Area 2

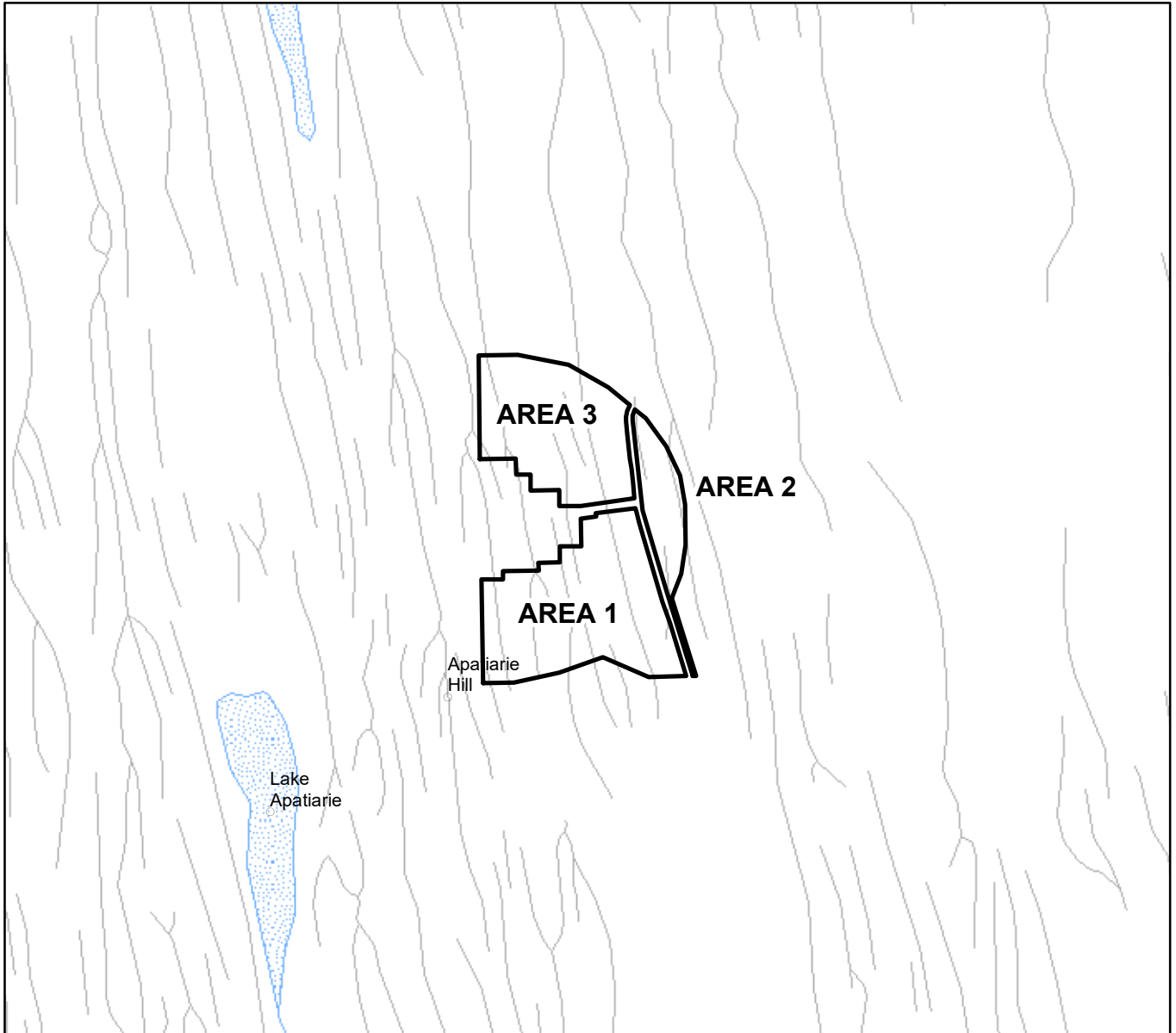
348125.00mE	6941155.00mN
348100.00mE	6941154.00mN
347895.00mE	6941811.00mN
347715.00mE	6942423.00mN
347637.00mE	6943110.00mN
347638.00mE	6943149.00mN
347647.00mE	6943176.00mN
347656.00mE	6943198.00mN
347739.00mE	6943131.00mN
347898.00mE	6942913.00mN
348004.00mE	6942691.00mN
348042.00mE	6942467.00mN
348046.00mE	6942159.00mN
348013.00mE	6941935.00mN
347939.00mE	6941750.00mN
348125.00mE	6941155.00mN



Area 3

347596.00mE	6943015.00mN
347618.00mE	6942817.00mN
347629.00mE	6942745.00mN
347641.00mE	6942624.00mN
347653.00mE	6942515.00mN
347241.10mE	6942456.62mN
347076.65mE	6942454.55mN
347075.10mE	6942577.66mN
346855.82mE	6942574.90mN
346854.28mE	6942698.01mN
346744.64mE	6942696.63mN
346743.09mE	6942819.73mN
346468.98mE	6942816.28mN
346459.00mE	6943613.00mN
346758.00mE	6943617.00mN
347150.00mE	6943539.00mN
347453.00mE	6943364.00mN
347617.00mE	6943230.00mN
347597.00mE	6943185.00mN
347587.00mE	6943143.00mN
347587.00mE	6943106.00mN
347596.00mE	6943015.00mN

AREA: **2.77** square kilometres approximately



SCALE 1:50,000



Note: There is no warranty that the boundary of this licence is correct in relation to other features of the map. The boundary is to be ascertained by reference to the Geocentric Datum of Australia (GDA94) and the schedule.

THE PLAN HEREINBEFORE REFERRED TO

**ASSOCIATED ACTIVITIES LICENCE NO: 255**