

‘roof runoff’ means surface water that runs off any building or structure fixed to land.

‘connected roof area’ means the total roof area on an allotment which is connected to a closed water storage facility.

‘allotment’ means an allotment delineated on a certificate of title under the Real Property Act 1886 and includes two or more contiguous allotments owned or occupied by the same person. Allotments will be taken to be contiguous if they abut one another at any point or if they are separated only by a street, road, lane, footway, court, railway, thoroughfare or travelling stock route or a reserve or other similar open space dedicated for public purposes.

‘closed water storage facility’ means a storage facility that is sealed and covered and prevents loss of water through evaporation, seepage or leaks, excluding overflow (for example, a water storage tank).

This authorisation will commence on the date below and will remain in effect unless subsequently varied or revoked.

Dated 16 August 2017.

IAN HUNTER MLC, Minister for Sustainability, Environment and Conservation

PETROLEUM AND GEOTHERMAL ENERGY ACT 2000

Surrender of Special Facilities Licence SFL 7

NOTICE is hereby given that I have accepted the surrender of the abovementioned special facilities licence under the provisions of the *Petroleum and Geothermal Energy Act 2000*, pursuant to delegated powers dated 31 March 2017 -

No of Licence	Licensee	Locality	Effective Date of Surrender
SFL 7	Rossair Charter Pty Ltd	Cooper Basin	11/03/2017

Dated 16 August 2017.

BARRY A. GOLDSTEIN, Executive Director, Energy Resources Division,
Department of the Premier and Cabinet, Delegate of the Minister for Mineral Resources and Energy

PLANT HEALTH ACT 2009

Ministerial Notice

PURSUANT to the *Plant Health Act 2009*, I, Leon Bignell MP, Minister for Agriculture, Food and Fisheries, make the following notice:

1. **Application**

All previous notices made pursuant to Sections 4, 5, 7, 8 and 59 of the *Plant Health Act 2009* are hereby revoked.

2. **Interpretation**

In this notice:

- “the Act” means the *Plant Health Act 2009*
- “fruit fly outbreak suspension area” means an area that has been declared, in accordance with the Code of Practice for Queensland fruit fly published by the Interstate Plant Health Regulation Working Group, 1996, or in accordance with the Draft National Code of Practice for the Management of Mediterranean Fruit Fly, 2008 (as updated or amended from time to time), as a suspension area in relation to a fruit fly outbreak
- “inspector” means an inspector appointed pursuant to section 41 of the Act
- “soil” means the upper, outermost layer of soil, usually the top 20 centimetres consisting of rock and mineral particulates that may be mixed with organic matter and in which plants grow or are grown
- “the Standard” means the document published by Primary Industries and Regions South Australia entitled the “Plant Quarantine Standard South Australia”

3. **Declaration of Pests - Pursuant to Section 4 of the Act**

3.1 The following are declared to be pests for the purposes of the Act:

(1) The pests specified by common name and scientific name immediately below:

Common Name(s)	Scientific Name(s)
African citrus psyllid	<i>Trioza erytreae</i>
Asian citrus psyllid	<i>Diaphorina citri</i>
Asian longicorn beetle	<i>Anaplophora glabripennis</i>
Asian subterranean termite	<i>Cryptotermes gestroi</i>
Australian plague locust	<i>Chortoicetes terminifera</i>
Bacterial wilt of potato	<i>Ralstonia solanacearum</i> Race 3
Barley stem gall midge	<i>Mayetiola hordei</i>
Barley stripe rust	<i>Puccinia striiformis</i> f. sp. <i>hordei</i>
Blueberry rust	<i>Thekospora minima</i>
Boil smut of maize	<i>Ustilago maydis</i>

Petroleum and Geothermal Energy Act 2000
S.115

MEMORANDUM

SPECIAL FACILITIES LICENCE
SFL 7

1. Surrender of the abovementioned Special Facilities Licence with effect from 11 March 2017 is hereby entered on the public register.



BARRY A. GOLDSTEIN
Executive Director
Energy Resources Division
Department of the Premier and Cabinet
Delegate of the Minister for Mineral Resources and Energy

Date: 16 August 2017

Ref: F2013/002044

Petroleum and Geothermal Energy Act 2000

**SURRENDER OF
SPECIAL FACILITIES LICENCE
SFL 7**

I, BARRY ALAN GOLDSTEIN, Executive Director, Energy Resources Division, Department of the Premier and Cabinet, in the State of South Australia, pursuant to the provisions of section 89(2) of the *Petroleum and Geothermal Energy Act 2000* and all other enabling powers, for and on behalf of Tom Koutsantonis, Minister for Mineral Resources and Energy (Minister), pursuant to delegated powers dated 31 March 2017, hereby accept the surrender of Special Facilities Licence SFL 7 in the name of Rossair Charter Pty Ltd (ACN 052 501 121) with effect from 11 March 2017.

Dated: 16 August 2017



BARRY A. GOLDSTEIN
Executive Director
Energy Resources Division
Department of the Premier and Cabinet
Delegate of the Minister for Mineral Resources and Energy

PETROLEUM AND GEOTHERMAL ENERGY ACT 2000

Grant of Special Facilities Licence—SFL 7

NOTICE is hereby given that the abovementioned Special Facilities Licence has been granted with effect from 12 March 2014, under the provisions of the Petroleum and Geothermal Energy Act 2000, pursuant to delegated powers dated 21 March 2012.

No. of Licence	Licensee	Locality	Date of Expiry	Approximate Area in km ²
SFL 7	Rossair Charter Pty Ltd	Cooper Basin	11 March 2039	4.90

Description of Area

All that part of the State of South Australia, bounded as follows:

Commencing at a point being the intersection of latitude 27°46'06"S GDA94 and longitude 140°47'06"E GDA94, thence easterly to a point being the intersection of latitude 27°46'07"S GDA94 and longitude 140°48'29"E GDA94, thence generally south-south-easterly to a point being the intersection of latitude 27°46'57"S GDA94 and longitude 140°48'33"E GDA94, thence generally south-westerly to a point on the eastern side of Dillons Highway nearest to the intersection of latitude 27°47'32"S GDA94 and longitude 140°47'06"E GDA94, thence generally northerly following the eastern side of the said Highway to a point nearest to the intersection of latitude 27°46'59"S GDA94 and longitude 140°47'06"E GDA94 and north to the point of commencement.

Area: 4.90 km² approximately.

Dated 12 March 2014.

B. A. GOLDSTEIN,
Executive Director,
Energy Resources Division,
Department for Manufacturing, Innovation, Trade, Resources and Energy
Delegate of the Minister for Mineral Resources and Energy

PETROLEUM AND GEOTHERMAL ENERGY ACT 2000

Grant of Special Facilities Licence—SFL 10

NOTICE is hereby given that the abovementioned Special Facilities Licence has been granted with effect from 13 March 2014, under the provisions of the Petroleum and Geothermal Energy Act 2000, pursuant to delegated powers dated 21 March 2012.

No. of Licence	Licensee	Locality	Date of Expiry	Approximate Area in km ²
SFL 10	Senex Energy Limited	Cooper Basin	12 March 2044	0.81

Description of Area

All that part of the State of South Australia, bounded as follows:

27°34'25"	139°33'50"
27°34'25"	139°34'20.58"
27°34'25.10"	139°34'20.59"
27°34'27.58"	139°34'20.90"
27°34'29.67"	139°34'21.16"
27°34'31.26"	139°34'21.36"
27°34'33.39"	139°34'21.61"
27°34'34.13"	139°34'21.70"
27°34'36.27"	139°34'21.96"
27°34'37.91"	139°34'22.14"
27°34'39.08"	139°34'22.27"
27°34'40.80"	139°34'22.48"
27°34'42.19"	139°34'22.64"
27°34'43.03"	139°34'22.74"
27°34'45.02"	139°34'22.96"
27°34'45.59"	139°34'23.04"
27°34'46.17"	139°34'23.12"
27°34'46.77"	139°34'23.22"
27°34'47.37"	139°34'23.36"
27°34'47.93"	139°34'23.51"
27°34'48.70"	139°34'23.72"
27°34'51.24"	139°34'24.40"
27°34'53.22"	139°34'24.92"
27°34'54.61"	139°34'25.30"
27°34'54.61"	139°33'50"
27°34'25"	139°33'50"

All co-ordinates in GDA94.

Area: 0.81 km² approximately.

Dated 13 March 2014.

B. A. GOLDSTEIN,
Executive Director,
Energy Resources Division,
Department for Manufacturing, Innovation, Trade, Resources and Energy
Delegate of the Minister for Mineral Resources and Energy

Petroleum and Geothermal Energy Act 2000
S.115

MEMORANDUM

SPECIAL FACILITIES LICENCE
SFL 7

1. This Licence granted on 12 March 2014 is hereby entered on the public register.
2. Interests in the licence are:-

Rossair Charter Pty Ltd	100%
-------------------------	------
3. Acceptance Deed in respect of the Yandruwandha/Yawarrawarrka Petroleum Conjunctive Indigenous Land Use Agreement executed on 8 November 2013 is hereby entered on the public register.



Jaw
J. S. ZABROWANNY

BARRY A. GOLDSTEIN

Executive Director

Energy Resources Division

Department for Manufacturing, Innovation, Trade, Resources and Energy

Delegate of the Minister for Mineral Resources and Energy

Date: 12 March 2014

File: 2013/002044

Party

ROSSAIR CHARTER PTY LTD 23 052 501 121

(insert name and, if applicable, ABN of Company)

(Company)

of:

21 JAMES SCHOFIELD DRIVE

ADELAIDE AIRPORT

S.A. 5950

(insert address of Company)

1. **Covenant to be Bound**

The Company enters into the Executed Acceptance Contract by duly completing and signing this Acceptance Deed in compliance with clause 13.2 of the Framework ILUA.

2. **When Effective**

The Executed Acceptance Contract comes into force and effect between the Company the Native Title Parties, the Association, the Minister and the State on the date upon which all of the following have occurred:

- 2.1 the Company has duly completed (by indicating in the relevant spot below which licence requires authorising) and signing this Acceptance Deed;
- 2.2 the Company has provided a copy of the duly completed and signed Acceptance Deed to the Minister; and
- 2.3 the Company has notified the Association and the Native Title Parties that the Company has duly completed and signed this Acceptance Deed by providing the Association and the Native Title Parties with an original or duplicate original of this Acceptance Deed.

3. Benefit

This Acceptance Deed is made by the Company in favour, and for the benefit of, the Native Title Parties, the Association, the Minister and the State.

4. Terms

Terms defined in the Framework ILUA bear their defined meanings when used in this Acceptance Deed.

5. TYPE OF LICENCE TO BE AUTHORISED

The following PEL(s)*, PPL(s) or Additional Licence(s) are authorised by this Deed (Tick relevant box):

PEL(s)or

PPL(s)

or

Additional Licence(s) - (insert description of type of licence and number if known)

SFL 7. SPECIAL FACILITIES LICENCE.....

.....
.....
.....

* Once a Company has entered into an Executed Acceptance Contract in relation to a PEL or PPL any Subsequent Licence granted thereafter to the Company in the ILUA Area will automatically become an Authorised Licence

EXECUTED AS A DEED


Signed by

[Insert name of individual]



PETER HEDDON G.M.

Witness



KIERAN COOPER (OPS MANAGER)

Petroleum and Geothermal Energy Act 2000


SPECIAL FACILITIES LICENCE

SFL 7

I, BARRY ALAN GOLDSTEIN, Executive Director Energy Resources Division, Department for Manufacturing, Innovation, Trade, Resources and Energy, in the State of South Australia pursuant to the provisions of the *Petroleum and Geothermal Energy Act 2000* and all other enabling powers, for and on behalf of Tom Koutsantonis, Minister for Mineral Resources and Energy (Minister), pursuant to delegated powers dated 21 March 2012, HEREBY GRANT to:

Rossair Charter Pty Ltd
ACN 052 501 121

(hereinafter referred to as the Licensee) a Licence to construct, maintain and operate an airport and associated facilities within the area set out below, to have effect for a period of twenty five years and to expire on *11 MARCH 2039* and carrying the right to further renewal terms subject to the provisions of the *Petroleum and Geothermal Energy Act 2000*.



DESCRIPTION OF AREA

The land comprised in this licence is that part of the State of South Australia described in the Schedule hereto.

GENERAL PROVISIONS


1. The Licensee may construct, maintain and operate an airport and associated facilities within the licence area in accordance with the Act, (including the mandatory conditions stipulated by the Act), the Regulations and Statement of Environmental Objectives.
2. All regulated activities authorised by this Licence, namely the construction, maintenance and operation of an airport and associated facilities are classified as requiring high level official surveillance, unless the Licensee satisfies the Minister that, in view of the Licensee's demonstrated competence to comply with the requirements of the Act and the conditions of this Licence, the activities should be classified as requiring low level official surveillance.
 - 2.1 The Minister's prior written approval is required for activities requiring high level official surveillance in accordance with Regulation 19 of the Regulations to the Act.

CONDITIONS

3. The Licensee must:
 - (a) on commencement of regulated activities under this Licence, maintain in force during the term of this Licence public and products liability insurance to cover regulated activities under this Licence (including sudden and accidental pollution) in the name of the Licensee for a sum not less than 20 million dollars (\$20,000,000.00), or such greater sum as specified by the Minister, and make such amendments to the terms and conditions of the insurance as the Minister may from time to time require; and
 - (b) upon request by the Minister, provide the Minister with a cover note or certificate of currency of the insurance policy referred to in paragraph (a).

4. The Minister in specifying the levels of insurance accepts no liability for the completeness of their listing, the adequacy of the sum insured, the limit of liability, the scoped coverage, or the conditions or exclusions of these insurances in respect to how they may or may not respond to any loss, damage or liability.
5. The Licensee shall during periods determined by the Minister, lodge and maintain with the Minister, for the satisfaction of obligations arising under the Act or this licence, a security of \$50,000 (fifty thousand dollars) or such greater sum as specified by the Minister from time to time ("the Security"). The Security shall be lodged in the form of either:
 - (a). cash; or
 - (b). an unconditional, irrevocable bank guarantee or letter of credit in a form, and from a financial institution, approved by the Minister.
- 5.1 Interest will not be payable by the Minister to the Licensee on any cash Security.
- 5.2 All charges incurred by the Licensee in obtaining and maintaining the Security shall be met by the Licensee.
- 5.3 If upon expiry, this Licence is not renewed and the Minister is satisfied that there are no further obligations under this Licence or the Act, the Minister will return the Security to the Licensee.

Date: 12 MARCH 2014




J. S. ZAROWARNY

for
BARRY A GOLDSTEIN
Executive Director
Energy Resources Division
Department for Manufacturing, Innovation, Trade, Resources and Energy
Delegate of the Minister for Mineral Resources and Energy

Signed by the said LICENSEE

Date: 24.2.14



Authorised Representative

PETER HERDSON

Name

CHIEF OPERATIONS OFFICER

Position

RASSAL CHARTER

Company

THE SCHEDULE
SPECIAL FACILITY LICENCE

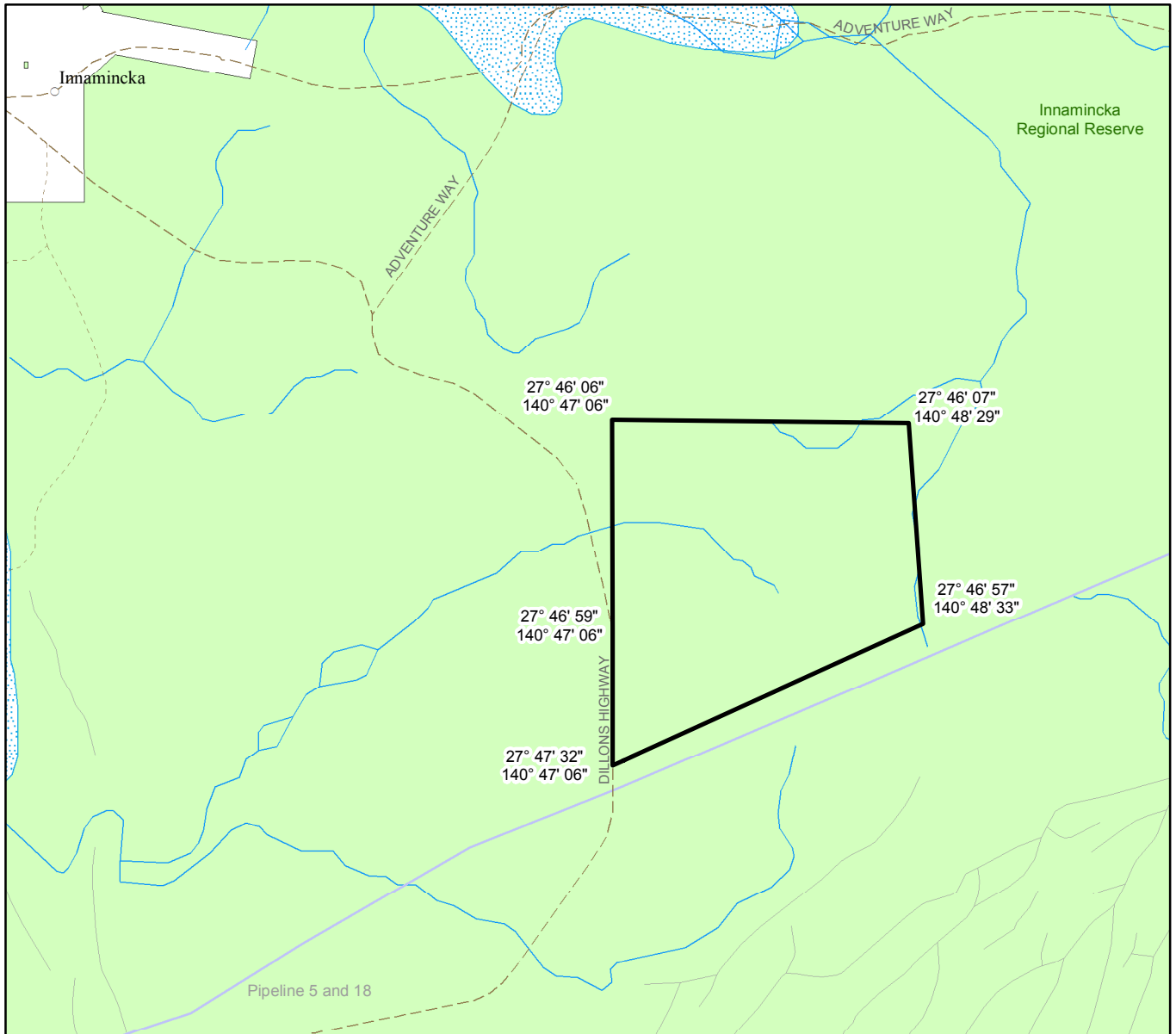
SFL 7

Description of Area

All that part of the State of South Australia, bounded as follows:

Commencing at a point being the intersection of latitude 27°46'06"S GDA94 and longitude 140°47'06"E GDA94, thence easterly to a point being the intersection of latitude 27°46'07"S GDA94 and longitude 140°48'29"E GDA94, thence generally south south-easterly to a point being the intersection of latitude 27°46'57"S GDA94 and longitude 140°48'33"E GDA94, thence generally south-westerly to a point on the eastern side of Dillons Highway nearest to the intersection of latitude 27°47'32"S GDA94 and longitude 140°47'06"E GDA94, thence generally northerly following the eastern side of the said Highway to a point nearest to the intersection of latitude 27°46'59"S GDA94 and longitude 140°47'06"E GDA94 and north to the point of commencement.

AREA: **4.90** square kilometres approximately



SCALE 1: 50 000



Note: There is no warranty that the boundary of this licence is correct in relation to other features of the map. The boundary is to be ascertained by reference to the Geocentric Datum of Australia (GDA94) and the schedule.

THE PLAN HEREINBEFORE REFERRED TO

SPECIAL FACILITIES LICENCE NO: 7

