

**INDEX OF DOCUMENTS HELD ON THE PUBLIC REGISTER  
ASSOCIATED ACTIVITIES LICENCE AAL 251**

---

1. 19 December 2017 Grant of Associated Activities Licence AAL 251.  
  
Interests in the licence are:-  
  
Victoria Oil Exploration (1977) Pty Ltd 57%  
Acer Energy Pty Limited 43%
2. 19 December 2017 Memorandum entering the grant of licence on the public register.
3. 3 January 2018 Gazettal of grant of licence.

## PETROLEUM AND GEOTHERMAL ENERGY ACT 2000

## GRANT OF ASSOCIATED ACTIVITIES LICENCE AAL 251

*(Adjunct to Petroleum Retention Licence PRL 135)*

Notice is hereby given that the undermentioned Associated Activities Licence has been granted with effect from 19 December 2017, under the provisions of the *Petroleum and Geothermal Energy Act 2000*, pursuant to delegated powers dated 31 March 2017.

No of Licence	Licensees	Area Km <sup>2</sup>	Locality	Reference
AAL 251	Victoria Oil Exploration (1977) Pty Ltd Acer Energy Pty Limited	4.56	Cooper Basin	MER-2017/0756

*Description of Area*

A map and GIS data for the description of the area is available from the Department of the Premier and Cabinet website at the following location: <https://map.sarig.sa.gov.au/> or by contacting the Department of the Premier and Cabinet, Energy Resources Division on telephone (08) 8463 3204.

Dated: 19 December 2017

BARRY A. GOLDSTEIN  
Executive Director  
Energy Resources Division  
Department of the Premier and Cabinet  
Delegate of the Minister for Mineral Resources and Energy

**Petroleum and Geothermal Energy Act 2000  
S.115**

**MEMORANDUM**

**ASSOCIATED ACTIVITIES LICENCE  
AAL 251**

1. This Licence granted on 19 December 2017 is hereby entered on the public register.
2. Interests in the licence are:-

Victoria Oil Exploration (1977) Pty Ltd	57%
Acer Energy Pty Limited	43%



**BARRY A. GOLDSTEIN  
Executive Director  
Energy Resources Division  
Department of the Premier and Cabinet  
Delegate of the Minister for Mineral Resources and Energy**

Date: 19 December 2017

File: MER-2017/0756

# ***Petroleum and Geothermal Energy Act 2000***

## **ASSOCIATED ACTIVITIES LICENCE**

### **AAL 251**

I, BARRY ALAN GOLDSTEIN, Executive Director, Energy Resources Division, Department of the Premier and Cabinet, in the State of South Australia, pursuant to the provisions of the *Petroleum and Geothermal Energy Act 2000* and all other enabling powers, for and on behalf of Tom Koutsantonis, Minister for Mineral Resources and Energy (Minister), pursuant to delegated powers dated 31 March 2017, HEREBY GRANT to:

**Victoria Oil Exploration (1977) Pty Ltd** ACN 008 898 431

**Acer Energy Pty Limited** ACN 101 313 777

(hereinafter referred to as the Licensee) an Associated Activities Licence as an adjunct to Petroleum Retention Licence PRL 135 in respect of the area set out below, to have effect from *19 December 2017* and to expire on 4 December 2019 but carrying the right to renewal subject to the provisions of the *Petroleum and Geothermal Energy Act 2000*.

*19 Dec 17*  
*BAG*

### **DESCRIPTION OF AREA**

The land comprised in this licence is that part of the State of South Australia described in the Schedule hereto.

### **CONDITIONS**

1. During the term of the licence, the Licensee may carry out or cause to be carried out in the licence area, the construction, commission and operation of a flowline and any associated facilities or infrastructure.
2. All regulated activities authorised by this Licence are classified as requiring high level official surveillance, unless the Licensee satisfies the Minister that, in view of the Licensee's demonstrated competence to comply with the requirements of the Act and the conditions of this Licence, the activities should be classified as requiring low level official surveillance.
  - 2.1 The Minister's prior written approval is required for activities requiring high level official surveillance in accordance with Regulation 19 of the Regulations to the Act.
3. The Licensee must:
  - (a) upon commencement of regulated activities under this licence, maintain in force during the term of this licence public liability insurance to cover regulated activities under this licence (including sudden and accidental pollution) in the name of the Licensee for a sum not less than twenty million dollars (\$20,000,000.00) or such greater sum as specified by the Minister, and make such amendments to the terms and conditions of the insurance as the Minister may from time to time require;

- (b) upon request by the Minister, provide the Minister with a cover note or certificate of currency of the insurance policy referred to in paragraph (a).
4. The Minister in specifying the levels of insurance accepts no liability for the completeness of their listing, the adequacy of the sum insured, the limit of liability, the scoped coverage, or the conditions or exclusions of these insurances in respect to how they may or may not respond to any loss, damage or liability.

Date:.....19 December.....2017



.....  
**BARRY A. GOLDSTEIN**  
**Executive Director**  
**Energy Resources Division**  
**Department of the Premier and Cabinet**  
**Delegate of the Minister for Mineral Resources and Energy**

**EXECUTED BY THE LICENSEES:**

**EXECUTED** by Victoria Oil Exploration (1977) Pty Ltd (ACN 008 898 431)  
in accordance with Section 127 of the  
*Corporations Act 2001 (Cth)*:

  
.....  
Signature of Director

*Ian Davies*  
.....  
[Print Name of Director]


  
.....  
Signature of Director/Secretary\*

DAVID ANDREW PEGG  
.....  
[Print Name of Director/Secretary\*]  
(\*delete the inapplicable)

**EXECUTED** by Acer Energy Pty Limited (ACN 101 313 777)  
in accordance with Section 127 of the  
*Corporations Act 2001 (Cth)*:

  
.....  
Signature of Director

**Matt Kay**  
Director  
.....  
[Print Name of Director]

  
.....  
Signature of Director/Secretary\*

**CATHY OSTER**  
COMPANY SECRETARY  
.....  
[Print Name of Director/Secretary\*]  
(\*delete the inapplicable)

**THE SCHEDULE**  
**ASSOCIATED ACTIVITES LICENCE**  
**AAL 251**

**Description of Area**

All that part of the State of South  
Australia, bounded as follows:

All coordinates in GDA94, Zone 54

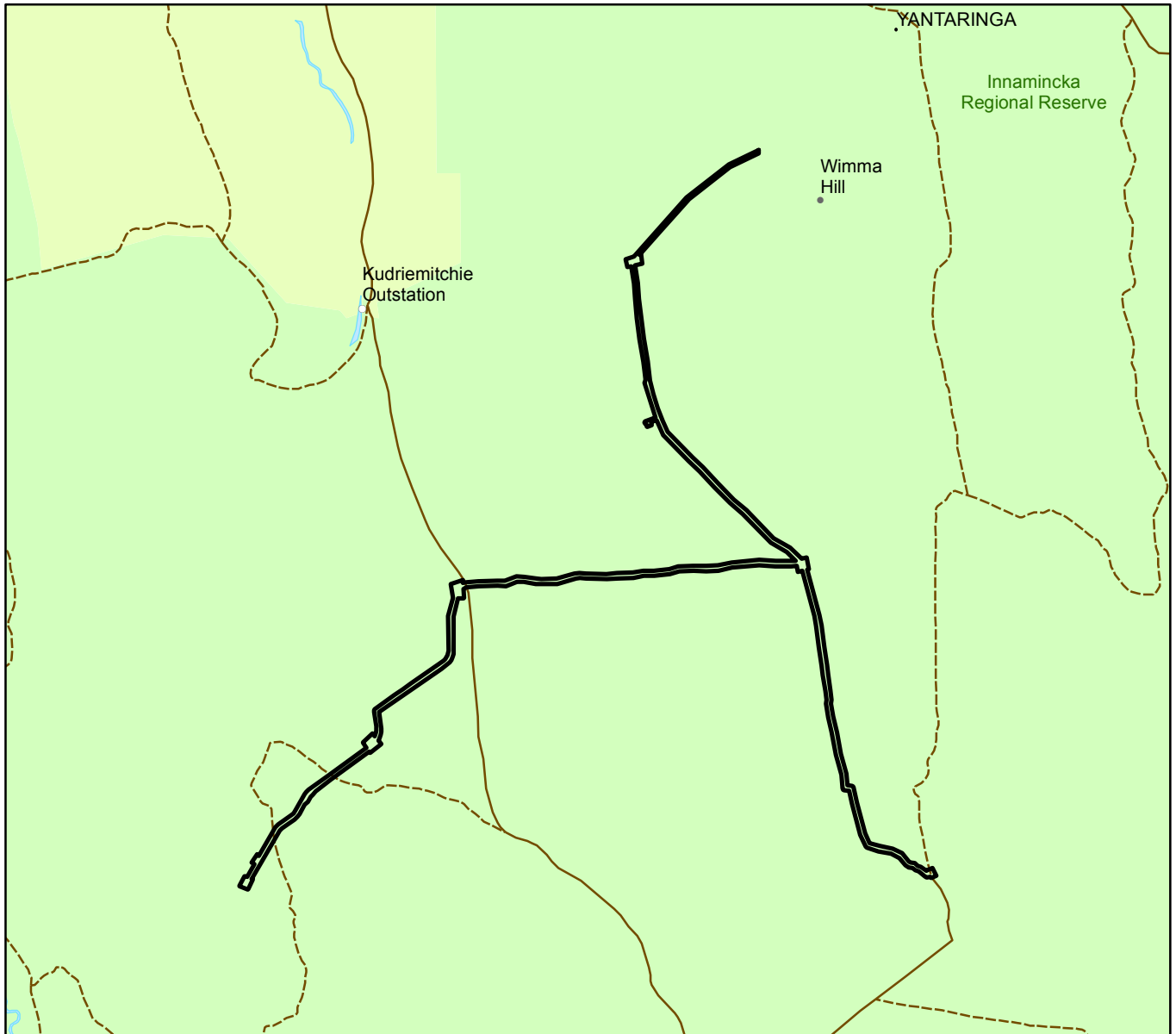
428099.94mE	6974471.37mN	432793.49mE	6960586.78mN
427602.94mE	6973903.63mN	432899.59mE	6960360.00mN
427629.00mE	6973911.00mN	433137.06mE	6960287.00mN
427638.40mE	6973904.42mN	433430.09mE	6960223.04mN
427664.66mE	6973704.57mN	433642.08mE	6960121.39mN
427496.13mE	6973663.76mN	433800.31mE	6959938.58mN
427562.64mE	6973254.67mN	433834.04mE	6959915.75mN
427587.67mE	6972894.05mN	433933.80mE	6959895.07mN
427697.69mE	6971970.38mN	434004.97mE	6959837.74mN
427785.63mE	6971455.38mN	434082.28mE	6959812.06mN
427835.96mE	6971006.23mN	434199.85mE	6959720.70mN
427914.86mE	6970710.27mN	434211.00mE	6959731.50mN
428019.56mE	6970375.60mN	434346.23mE	6959789.02mN
428130.27mE	6970079.52mN	434435.48mE	6959601.35mN
428244.27mE	6969823.96mN	434320.24mE	6959549.51mN
428812.84mE	6969248.15mN	434291.55mE	6959583.20mN
429057.32mE	6969014.55mN	434235.00mE	6959567.30mN
429414.40mE	6968630.71mN	434205.64mE	6959572.58mN
429770.13mE	6968271.33mN	434166.09mE	6959594.00mN
430063.02mE	6968024.59mN	434022.17mE	6959707.28mN
430691.09mE	6967375.59mN	433944.17mE	6959732.90mN
431068.31mE	6967162.36mN	433881.21mE	6959784.95mN
431329.08mE	6966906.01mN	433791.64mE	6959802.19mN
431437.66mE	6966933.58mN	433725.68mE	6959844.19mN
431448.06mE	6966928.73mN	433578.44mE	6960018.86mN
431499.54mE	6966671.11mN	433389.87mE	6960109.84mN
431492.96mE	6966661.71mN	433104.81mE	6960171.38mN
431457.77mE	6966652.79mN	432837.65mE	6960253.52mN
431743.20mE	6965611.69mN	432804.04mE	6960281.38mN
431785.50mE	6965374.56mN	432679.01mE	6960550.38mN
431849.67mE	6964875.75mN	432489.16mE	6961268.87mN
431914.33mE	6964463.00mN	432424.48mE	6961563.94mN
431938.34mE	6964242.21mN	432315.21mE	6961577.39mN
431999.35mE	6963875.64mN	432289.95mE	6961593.72mN
432020.63mE	6963657.73mN	432275.83mE	6961620.04mN
432010.24mE	6963574.16mN	432246.32mE	6961926.78mN
432056.05mE	6963273.34mN	432114.83mE	6962387.02mN
432145.05mE	6962904.45mN	432017.49mE	6962921.90mN
432231.58mE	6962415.07mN	431937.81mE	6963252.72mN
432363.78mE	6961952.24mN	431890.05mE	6963566.65mN
432389.25mE	6961688.59mN	431900.25mE	6963658.21mN
432492.76mE	6961675.78mN	431880.29mE	6963860.37mN
432517.18mE	6961660.35mN	431819.68mE	6964224.27mN
432529.77mE	6961640.66mN	431795.32mE	6964447.44mN
432605.60mE	6961297.91mN	431730.77mE	6964859.56mN

431667.10mE	6965355.00mN	419896.15mE	6961250.66mN
431626.50mE	6965583.54mN	419773.31mE	6961028.20mN
431341.40mE	6966623.44mN	419725.43mE	6960964.50mN
431248.18mE	6966604.21mN	419657.64mE	6960903.53mN
431219.95mE	6966743.69mN	419365.68mE	6960701.97mN
431085.93mE	6966734.37mN	419315.35mE	6960649.96mN
430729.88mE	6966736.58mN	418678.32mE	6959534.17mN
430360.68mE	6966762.73mN	418691.79mE	6959527.58mN
429732.26mE	6966699.70mN	418693.53mE	6959517.73mN
429419.61mE	6966631.95mN	418598.59mE	6959297.42mN
429130.33mE	6966619.69mN	418587.59mE	6959294.43mN
428838.84mE	6966625.28mN	418393.02mE	6959363.59mN
428507.99mE	6966611.82mN	418389.32mE	6959377.18mN
428303.05mE	6966552.99mN	418511.35mE	6959592.29mN
427938.27mE	6966513.16mN	418520.75mE	6959595.71mN
427699.25mE	6966514.56mN	418565.42mE	6959578.41mN
427461.33mE	6966467.24mN	418733.10mE	6959871.29mN
427088.11mE	6966453.93mN	418674.89mE	6959906.57mN
426845.75mE	6966435.26mN	418798.80mE	6960104.12mN
426365.00mE	6966446.41mN	418838.83mE	6960066.38mN
426225.30mE	6966459.79mN	419217.42mE	6960719.33mN
426133.25mE	6966445.64mN	419285.71mE	6960791.82mN
425705.44mE	6966328.70mN	419586.80mE	6961000.41mN
425343.52mE	6966322.12mN	419636.13mE	6961044.68mN
425215.16mE	6966328.40mN	419679.61mE	6961105.68mN
424936.59mE	6966369.11mN	419885.22mE	6961480.73mN
424776.07mE	6966380.50mN	419928.89mE	6961540.62mN
424528.71mE	6966275.60mN	419983.44mE	6961589.88mN
424329.78mE	6966284.51mN	420074.47mE	6961646.72mN
423898.50mE	6966270.76mN	420418.63mE	6961908.54mN
423611.26mE	6966246.02mN	421309.49mE	6962558.13mN
423547.38mE	6966209.25mN	421237.47mE	6962666.99mN
423555.94mE	6966006.51mN	421237.47mE	6962676.99mN
423547.10mE	6965999.94mN	421451.54mE	6962877.63mN
423421.40mE	6965992.87mN	421464.20mE	6962875.40mN
423318.37mE	6965574.37mN	421507.71mE	6962819.49mN
423324.04mE	6964776.17mN	421529.05mE	6962891.73mN
423315.71mE	6964708.72mN	421539.75mE	6962941.43mN
423295.15mE	6964640.26mN	421538.38mE	6963045.28mN
423265.30mE	6964578.14mN	421488.41mE	6963378.38mN
423227.85mE	6964523.80mN	421492.32mE	6963416.74mN
423170.25mE	6964465.78mN	421507.33mE	6963445.76mN
423037.21mE	6964368.21mN	421962.06mE	6963769.11mN
421609.01mE	6963374.53mN	422157.04mE	6963896.68mN
421662.11mE	6962991.92mN	422340.32mE	6964035.03mN
421659.08mE	6962925.57mN	422967.94mE	6964466.23mN
421645.42mE	6962862.12mN	423094.32mE	6964558.93mN
421620.51mE	6962777.62mN	423133.90mE	6964598.93mN
421590.83mE	6962712.67mN	423182.90mE	6964683.62mN
421650.73mE	6962635.54mN	423204.17mE	6964784.60mN
421649.73mE	6962624.11mN	423199.34mE	6965591.10mN
421398.01mE	6962441.38mN	423301.84mE	6966009.39mN
421386.58mE	6962442.38mN	423251.88mE	6966312.83mN
421375.78mE	6962457.96mN	423256.74mE	6966323.11mN
420490.32mE	6961812.31mN	423528.14mE	6966419.72mN
420143.41mE	6961548.39mN	423537.99mE	6966411.45mN
420085.84mE	6961478.74mN	423541.17mE	6966344.14mN
420028.58mE	6961425.88mN	423587.19mE	6966364.38mN
419962.16mE	6961309.38mN	423891.36mE	6966390.57mN

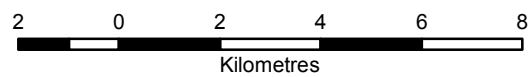


424328.87mE	6966404.53mN	427869.60mE	6970055.91mN
424507.23mE	6966395.29mN	427885.27mE	6969988.71mN
424762.61mE	6966501.29mN	427880.42mE	6969978.32mN
424949.95mE	6966488.37mN	427771.63mE	6969946.93mN
425224.71mE	6966448.07mN	427761.24mE	6969951.78mN
425342.41mE	6966442.14mN	427749.97mE	6970017.43mN
425692.93mE	6966448.57mN	427731.36mE	6970025.85mN
425876.61mE	6966504.64mN	427720.23mE	6970045.14mN
426103.51mE	6966561.97mN	427728.28mE	6970075.21mN
426219.38mE	6966580.08mN	427967.08mE	6970164.93mN
426371.32mE	6966566.25mN	427800.06mE	6970675.32mN
426844.11mE	6966555.28mN	427720.04mE	6970961.35mN
427080.98mE	6966573.73mN	427738.65mE	6971023.41mN
427450.66mE	6966586.92mN	427716.31mE	6971237.29mN
427689.05mE	6966634.42mN	427691.63mE	6971441.40mN
427931.20mE	6966633.05mN	427603.65mE	6971956.80mN
428284.39mE	6966671.66mN	427542.02mE	6972444.14mN
428493.84mE	6966731.30mN	427493.06mE	6972885.32mN
428836.06mE	6966745.26mN	427468.24mE	6973243.29mN
429130.52mE	6966739.70mN	427403.35mE	6973642.44mN
429408.19mE	6966751.56mN	427314.34mE	6973627.57mN
429716.59mE	6966818.73mN	427282.16mE	6973798.24mN
430355.75mE	6966882.82mN	427288.58mE	6973809.40mN
430732.87mE	6966856.56mN	427476.99mE	6973865.88mN
431084.00mE	6966854.38mN	428674.88mE	6975232.26mN
431197.90mE	6966862.43mN	429654.99mE	6975986.75mN
430994.25mE	6967067.29mN	430342.88mE	6976313.86mN
430620.30mE	6967277.08mN	430343.31mE	6976236.91mN
429979.32mE	6967938.55mN	429686.59mE	6975922.06mN
429685.97mE	6968185.73mN	428738.60mE	6975189.65mN
429328.08mE	6968547.35mN	428099.94mE	6974471.37mN
428981.63mE	6968920.90mN		
428728.82mE	6969162.46mN		
428149.94mE	6969748.60mN		
427992.13mE	6970099.54mN		

AREA: **4.56** square kilometres  
approximately



SCALE 1:150,000



Note: There is no warranty that the boundary of this licence is correct in relation to other features of the map. The boundary is to be ascertained by reference to the Geocentric Datum of Australia (GDA94) and the schedule.

THE PLAN HEREINBEFORE REFERRED TO  
**ASSOCIATED ACTIVITIES LICENCE NO: 251**